Nebraska Historical Population Report

- **Annual State Population Counts since 1900**
- **Annual State Components of Population Change since 1930**
- **Decennial State Sex and Age Pyramids: 1900 to 2000 plus 2006**
- **County and Place Year of Highest Census**
- **Decennial Sex and Age Subgroup Populations: 1950 to 2000**
- **Annual County Births, Deaths, and Natural Change 1949 to 2005**

Prepared By:
David Drozd, Jerry Deichert
The Center for Public Affairs Research
University of Nebraska at Omaha
6001 Dodge Street
Omaha, NE 68182

September 2007

TABLE OF CONTENTS

Highlights....4

Table 1: Annual Population Estimates and Changes from Previous Year: U.S. and Nebraska....6

Figure 1: July 1 Annual U.S. and Nebraska Population: 1900 to 2006....8

Figure 2: Nebraska Population and Population Change: 1900 to 2006....9

Figure 3: Annual U.S. and Nebraska Percent Population Change: 1900 to 2006....9

Table 2: Nebraska Population and Components of Change: 1930 to 2005....10

Figure 4: Nebraska Births, Deaths, and Natural Change: 1930 to 2005....12

Figure 5: Nebraska Components of Population Change: 1930 to 2005....12

Table 3: Nebraska Population by Sex and Age: Decennial Censuses and July 1, 2006 Estimate....13

Table 4: Nebraska Population Percentages by Sex and Age: Decennial Censuses and July 1, 2006 Estimate....14

Nebraska Population Pyramids by Sex and Five-Year Age Group: 1900 to 2006....15

Table 5: Nebraska County Populations: 1860 to 2000....21

Table 5b: Ranking of Nebraska's 93 Counties by Highest Population: 1860 to 2000 Censuses....24

Table 6: Listing of Nebraska Counties by Year of Highest Census Population....27

Year of Highest Census Population for Nebraska Counties (Map)....28

Table 7: Comparison of 2000 County Population to Population in Highest Census Year....29

2000 Population as a Percentage of the Population in the Highest Census Year (Map)....31

Figure 6: Percentage of Aggregate Population of Nebraska Counties Sorted by Size: Various Censuses....32

1950 – 2000 Percent Change in Total Population (Map)....33

Table 8: Population Under Age 18 and Percent of the Total Population: 1950 to 2000....34

Table 9: Population Age 65 or Older and Percent of the Total Population: 1950 to 2000....37

Table 10: Females Age 15 to 44 and Percent of the Total Population: 1950 to 2000 40

Table 11: Number of Births and Fertility Rates per 1,000 Women Age 15 to 44: 1950 to 2005 43

Table 12: Number of Births for Nebraska and Its Counties: 1946 - 2005.....46

Table 13: Number of Deaths for Nebraska and Its Counties: 1949 - 2005.....58

Table 14: Natural Change in Nebraska and Its Counties: 1949 - 2005 70

Table 15: Nebraska Place Populations: 1860 - 2000 82

Table 16: Number and Percentage of Places, Total Population and Percentage of Population in Places by Size of Place: 1860 - 2000.....98

Figure 7: Percentage of Cities and Towns by Size Category: Various Censuses.....99

Figure 8: Percentage of the Population Residing in Cities and Towns by Size Category: Various Censuses.....99

HIGHLIGHTS

This report shows decennial census counts and annual estimates of the population for Nebraska and its counties and cities. Demographic patterns and trends, including changes in the components of population change, are illustrated. An evaluation of where we have been demographically over time may show us where we are headed as a state. It is important to see how changes have been occurring at both the local and statewide level. A summary of important aspects to note as one peruses the tables and figures in this report follows below:

- The state's population has grown in 82 of the 106 years between 1900 and 2006. Most of the years having population declines occurred during World Wars I and II or during or immediately following the Great Depression. The state's population has grown every year since 1987. (Figure 2)
- The rate of population growth within Nebraska since 2000 has averaged about 0.5 percent annually. This growth rate is similar to the mid 1970s to mid 1980s while annual growth rates were around 1.0 percent during the 1990s. The current rate of growth within Nebraska is about half of the overall U.S. growth rate. The last time the annual growth rate in Nebraska was higher than the overall U.S. average was 1961. (Table 1, Figure 3)
- Nebraska continues to gain population through natural increase—the annual number of births being larger than the annual number of deaths. Net migration has tended to vary, with some years having net inmigration, while net outmigration has occurred in other years. The level of net migration is typically lower than that of natural change. (Table 2, Figures 4 and 5)
- When looking at the percentage of the population of males and females by 5-year age groups, Nebraska had a linear "age pyramid" in 1900 and 1920, where the percentage declined for increasingly older age groups (lifespan effect). The base of the pyramid started to invert due to lower births during the 1930s before the base was broadened during the baby boom (1946-1964). (Age pyramids)
- Older age categories (70+) have a larger percentage of the Nebraska population than in past decades. A look at the current 2006 age pyramid shows how the depression cohorts, leading and training edges of the baby boom, and baby boom echo (kids of baby boomers born 1977-1992) effect these older age groups as well as other groups such as kids under 5 and prospective college students. (Age pyramids)
- Rankings of Nebraska counties by population show dramatic shifts over the decades. Sarpy County, the third most population county in 2000, only ranked as the 55th most populous county in 1920. Conversely, Gage County consistently ranked third highest in the early 20th Century but ranked 14th in 2000. Many counties in the western part of the state had low rankings in the early 1900s but increased as the area was settled further. These rankings depict migration and settlement patterns within Nebraska. (Table 5b)
- A plurality of Nebraska counties peaked in population in either 1920 or 1930, with another third of the counties peaking prior to 1920. Only 14 counties grew to have their largest ever population in 2000. Each of these counties was either part of a metropolitan area or was considered micropolitan (non-metropolitan with a city of at least 10,000 residents). (Table 6)

- In 2000, 38 counties had less than half of their peak Census population. These counties tended to be located along Nebraska's southern border as well as in the Sand Hills. Additionally, 2000 population counts show about two-thirds of Nebraska counties (63) had less than 70 percent of their peak population. (Table 7 and County Map)
- One-third of Nebraska's population lived in its 60 smallest counties in 1920, versus only 15 percent in 2000. Likewise, the percentage of the population living in the 80 smallest counties went from about 60 percent in 1920 to just over 30 percent in 2000. Nebraska's three largest counties (Douglas, Lancaster, and Sarpy) were home to about half of Nebraska residents in 2000, versus only about a quarter residing in the three most populous counties in 1920. (Figure 6)
- Half of Nebraska's counties have lost 30 percent or more of their population since 1950. (County Map)
- All 93 Nebraska counties had a natural increase (births greater than deaths) in calendar years 1950 and 1960 (baby boom). This number dipped to 65 counties in 1970 before rebounding to 84 in 1980 (baby boom echo). More recently, 50 counties had a natural increase in 2000 and less than half of the counties (45) did in 2005. (Table 14)
- One in six Nebraska towns had less than 100 persons in 2000, versus one of every 100 towns being this size in 1910 and 1920. (Table 16 and Figure 7)
- More than 90 percent of Nebraska cities and towns have had fewer than 2,500 residents every decade since 1880. However, while these "small" towns comprised roughly 40 percent of the population residing in towns between 1880 and 1920, they only make up 17.4 percent of city-dwellers in 2000. (Table 16)
- The shift to living in larger cities is apparent in the percentage of the city-dwelling population living in towns with 10,000 or more persons having steadily risen since 1920 while steadily falling in towns with fewer than 2,500 residents. (Figure 8)

Table 1: Annual Population Estimates and Changes from Previous Year: U.S. and Nebraska

	Population		Actual Change		Percent Change	
Year	United States	Nebraska	United States	Nebraska	United States	Nebraska
July 1, 1900	76,094,000	1,067,000	--	--	--	--
July 1, 1901	77,585,000	1,078,000	1,491,000	11,000	1.96	1.03
July 1, 1902	79,160,000	1,089,000	1,575,000	11,000	2.03	1.02
July 1, 1903	80,632,000	1,104,000	1,472,000	15,000	1.86	1.38
July 1, 1904	82,165,000	1,119,000	1,533,000	15,000	1.90	1.36
July 1, 1905	83,820,000	1,129,000	1,655,000	10,000	2.01	0.89
July 1, 1906	85,437,000	1,138,000	1,617,000	9,000	1.93	0.80
July 1, 1907	87,000,000	1,149,000	1,563,000	11,000	1.83	0.97
July 1, 1908	88,709,000	1,161,000	1,709,000	12,000	1.96	1.04
July 1, 1909	90,492,000	1,177,000	1,783,000	16,000	2.01	1.38
July 1, 1910	92,407,000	1,198,000	1,915,000	21,000	2.12	1.78
July 1, 1911	93,868,000	1,216,000	1,461,000	18,000	1.58	1.50
July 1, 1912	95,331,000	1,232,000	1,463,000	16,000	1.56	1.32
July 1, 1913	97,227,000	1,246,000	1,896,000	14,000	1.99	1.14
July 1, 1914	99,118,000	1,264,000	1,891,000	18,000	1.94	1.44
July 1, 1915	100,549,000	1,272,000	1,431,000	8,000	1.44	0.63
July 1, 1916	101,966,000	1,275,000	1,417,000	3,000	1.41	0.24
July 1, 1917	103,266,000	1,285,000	1,300,000	10,000	1.27	0.78
July 1, 1918	103,203,000	1,266,000	-63,000	-19,000	-0.06	-1.48
July 1, 1919	104,512,000	1,290,000	1,309,000	24,000	1.27	1.90
July 1, 1920	106,466,000	1,300,000	1,954,000	10,000	1.87	0.78
July 1, 1921	108,541,000	1,309,000	2,075,000	9,000	1.95	0.69
July 1, 1922	110,055,000	1,312,000	1,514,000	3,000	1.39	0.23
July 1, 1923	111,950,000	1,321,000	1,895,000	9,000	1.72	0.69
July 1, 1924	114,113,000	1,333,000	2,163,000	12,000	1.93	0.91
July 1, 1925	115,832,000	1,343,000	1,719,000	10,000	1.51	0.75
July 1, 1926	117,399,000	1,353,000	1,567,000	10,000	1.35	0.74
July 1, 1927	119,038,000	1,365,000	1,639,000	12,000	1.40	0.89
July 1, 1928	120,501,000	1,371,000	1,463,000	6,000	1.23	0.44
July 1, 1929	121,770,000	1,375,000	1,269,000	4,000	1.05	0.29
July 1, 1930	123,075,000	1,380,000	1,305,000	5,000	1.07	0.36
July 1, 1931	124,038,000	1,384,000	963,000	4,000	0.78	0.29
July 1, 1932	124,839,000	1,386,000	801,000	2,000	0.65	0.14
July 1, 1933	125,580,000	1,385,000	741,000	-1,000	0.59	-0.07
July 1, 1934	126,372,000	1,382,000	792,000	-3,000	0.63	-0.22
July 1, 1935	127,251,000	1,375,000	879,000	-7,000	0.70	-0.51
July 1, 1936	128,054,000	1,358,000	803,000	-17,000	0.63	-1.24
July 1, 1937	128,822,000	1,339,000	768,000	-19,000	0.60	-1.40
July 1, 1938	129,824,000	1,326,000	1,002,000	-13,000	0.78	-0.97
July 1, 1939	130,884,000	1,318,000	1,060,000	-8,000	0.82	-0.60
July 1, 1940	131,955,000	1,316,000	1,071,000	-2,000	0.82	-0.15
July 1, 1941	133,417,000	1,272,000	1,462,000	-44,000	1.11	-3.34
July 1, 1942	134,670,000	1,245,000	1,253,000	-27,000	0.94	-2.12
July 1, 1943	134,697,000	1,235,000	27,000	-10,000	0.02	-0.80
July 1, 1944	134,075,000	1,214,000	-622,000	-21,000	-0.46	-1.70
July 1, 1945	133,387,000	1,210,000	-688,000	-4,000	-0.51	-0.33
July 1, 1946	140,638,000	1,256,000	7,251,000	46,000	5.44	3.80
July 1, 1947	143,665,000	1,266,000	3,027,000	10,000	2.15	0.80
July 1, 1948	146,091,000	1,265,000	2,426,000	-1,000	1.69	-0.08
July 1, 1949	148,666,000	1,302,000	2,575,000	37,000	1.76	2.92

Year	Population United States	Population Nebraska	Actual Change United States	Actual Change Nebraska	Percent Change United States	Percent Change Nebraska
July 1, 1950	151,871,000	1,327,000	3,205,000	25,000	2.16	1.92
July 1, 1951	153,970,000	1,316,000	2,099,000	-11,000	1.38	-0.83
July 1, 1952	156,369,000	1,311,000	2,399,000	-5,000	1.56	-0.38
July 1, 1953	158,946,000	1,318,000	2,577,000	7,000	1.65	0.53
July 1, 1954	161,881,000	1,340,000	2,935,000	22,000	1.85	1.67
July 1, 1955	165,058,000	1,374,000	3,177,000	34,000	1.96	2.54
July 1, 1956	168,078,000	1,397,000	3,020,000	23,000	1.83	1.67
July 1, 1957	171,178,000	1,394,000	3,100,000	-3,000	1.84	-0.21
July 1, 1958	174,153,000	1,383,000	2,975,000	-11,000	1.74	-0.79
July 1, 1959	177,136,000	1,397,000	2,983,000	14,000	1.71	1.01
July 1, 1960	179,972,000	1,417,000	2,836,000	20,000	1.60	1.43
July 1, 1961	182,976,000	1,446,000	3,004,000	29,000	1.67	2.05
July 1, 1962	185,739,000	1,464,000	2,763,000	18,000	1.51	1.24
July 1, 1963	188,434,000	1,476,000	2,695,000	12,000	1.45	0.82
July 1, 1964	191,085,000	1,482,000	2,651,000	6,000	1.41	0.41
July 1, 1965	193,457,000	1,471,000	2,372,000	-11,000	1.24	-0.74
July 1, 1966	195,499,000	1,456,000	2,042,000	-15,000	1.06	-1.02
July 1, 1967	197,375,000	1,457,000	1,876,000	1,000	0.96	0.07
July 1, 1968	199,312,000	1,467,000	1,937,000	10,000	0.98	0.69
July 1, 1969	201,298,000	1,474,000	1,986,000	7,000	1.00	0.48
July 1, 1970	203,798,722	1,487,963	2,500,722	13,963	1.24	0.95
July 1, 1971	206,817,509	1,504,208	3,018,787	16,245	1.48	1.09
July 1, 1972	209,274,882	1,518,293	2,457,373	14,085	1.19	0.94
July 1, 1973	211,349,205	1,528,517	2,074,323	10,224	0.99	0.67
July 1, 1974	213,333,635	1,537,809	1,984,430	9,292	0.94	0.61
July 1, 1975	215,456,585	1,541,440	2,122,950	3,631	1.00	0.24
July 1, 1976	217,553,859	1,548,901	2,097,274	7,461	0.97	0.48
July 1, 1977	219,760,875	1,554,466	2,207,016	5,565	1.01	0.36
July 1, 1978	222,098,244	1,560,826	2,337,369	6,360	1.06	0.41
July 1, 1979	224,568,579	1,564,356	2,470,335	3,530	1.11	0.23
July 1, 1980	227,224,719	1,572,296	2,656,140	7,940	1.18	0.51
July 1, 1981	229,465,744	1,578,517	2,241,025	6,221	0.99	0.40
July 1, 1982	231,664,432	1,581,776	2,198,688	3,259	0.96	0.21
July 1, 1983	233,792,014	1,584,293	2,127,582	2,517	0.92	0.16
July 1, 1984	235,824,907	1,588,638	2,032,893	4,345	0.87	0.27
July 1, 1985	237,923,734	1,584,661	2,098,827	-3,977	0.89	-0.25
July 1, 1986	240,132,831	1,574,328	2,209,097	-10,333	0.93	-0.65
July 1, 1987	242,288,936	1,566,544	2,156,105	-7,784	0.90	-0.49
July 1, 1988	244,499,004	1,571,477	2,210,068	4,933	0.91	0.31
July 1, 1989	246,819,222	1,574,858	2,320,218	3,381	0.95	0.22
July 1, 1990	249,622,814	1,581,660	2,803,592	6,802	1.14	0.43
July 1, 1991	252,980,941	1,595,919	3,358,127	14,259	1.35	0.90
July 1, 1992	256,514,224	1,611,687	3,533,283	15,768	1.40	0.99
July 1, 1993	259,918,588	1,625,590	3,404,364	13,903	1.33	0.86
July 1, 1994	263,125,821	1,639,041	3,207,233	13,451	1.23	0.83
July 1, 1995	266,278,393	1,656,992	3,152,572	17,951	1.20	1.10
July 1, 1996	269,394,284	1,673,740	3,115,891	16,748	1.17	1.01
July 1, 1997	272,646,925	1,686,418	3,252,641	12,678	1.21	0.76
July 1, 1998	275,854,104	1,695,816	3,207,179	9,398	1.18	0.56
July 1, 1999	279,040,168	1,704,764	3,186,064	8,948	1.15	0.53

Year	Population United States	Population Nebraska	Actual Change United States	Actual Change Nebraska	Percent Change United States	Percent Change Nebraska
July 1, 2000	282,216,952	1,713,426	3,176,784	8,662	1.14	0.51
July 1, 2001	285,226,284	1,719,315	3,009,332	5,889	1.07	0.34
July 1, 2002	288,125,973	1,727,040	2,899,689	7,725	1.02	0.45
July 1, 2003	290,796,023	1,737,017	2,670,050	9,977	0.93	0.58
July 1, 2004	293,638,158	1,746,980	2,842,135	9,963	0.98	0.57
July 1, 2005	296,507,061	1,758,163	2,868,903	11,183	0.98	0.64
July 1, 2006	299,398,484	1,768,331	2,891,423	10,168	0.98	0.58

Sources:

1900-1929 Historical Annual Time Series of State Population Estimates 1900 to 1990: Total Population
Internet Release February 1996; http://www.census.gov/popest/archives/1980s/80s_st_totals.html

1930-1999 Regional Economic Information System, Bureau of Economic Analysis, U.S. Department of Commerce
Data as of March 28, 2006: http://www.bea.gov/bea/regional/spi/default.cfm?satable=summary

2000-2006 Table 1: Annual Estimates of the Population for the United States and States: April 1, 2000 to July 1, 2006
Population Division, U.S. Census Bureau; Released December 22, 2006
http://www.census.gov/popest/states/NST-ann-est.html

Figure 1: July 1 Annual U.S. and Nebraska Population: 1900 to 2006

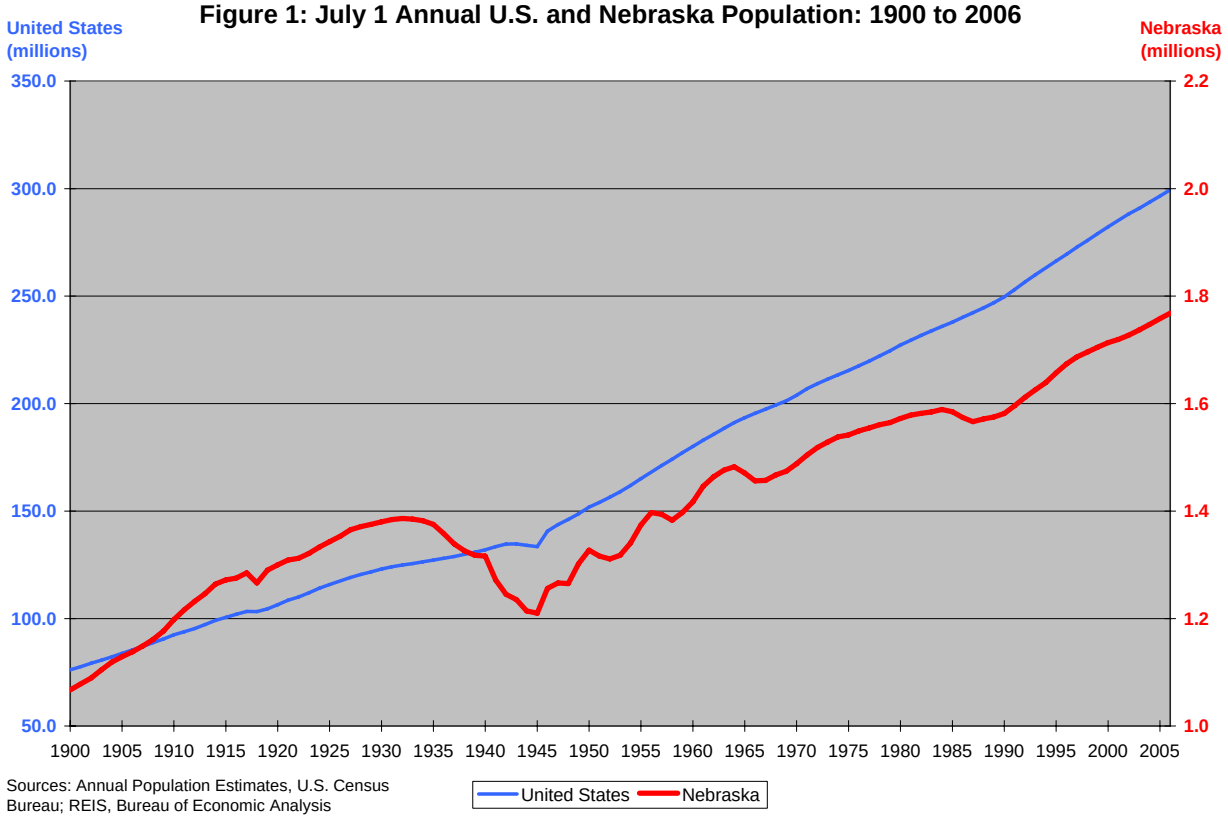

Sources: Annual Population Estimates, U.S. Census Bureau; REIS, Bureau of Economic Analysis

Figure 2: Nebraska Population and Population Change: 1900 to 2006

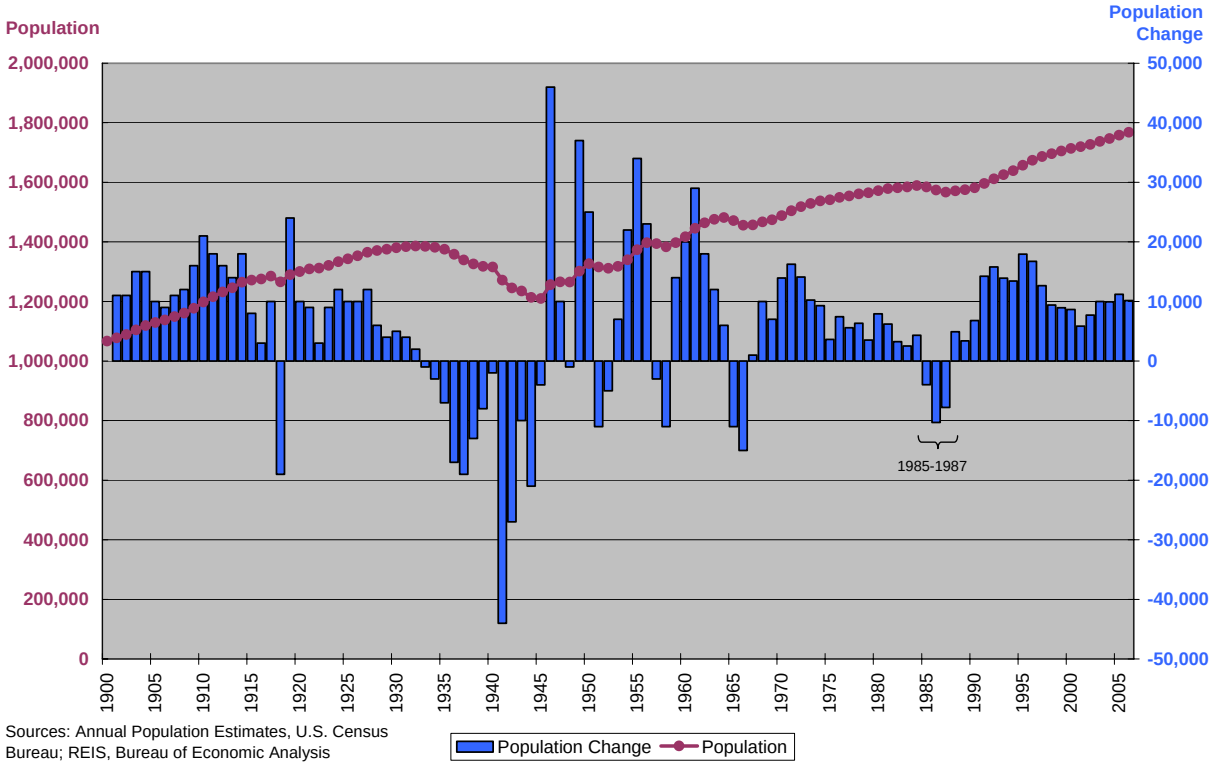

Sources: Annual Population Estimates, U.S. Census Bureau; REIS, Bureau of Economic Analysis

Figure 3: Annual U.S. and Nebraska Percent Population Change: 1900 to 2006

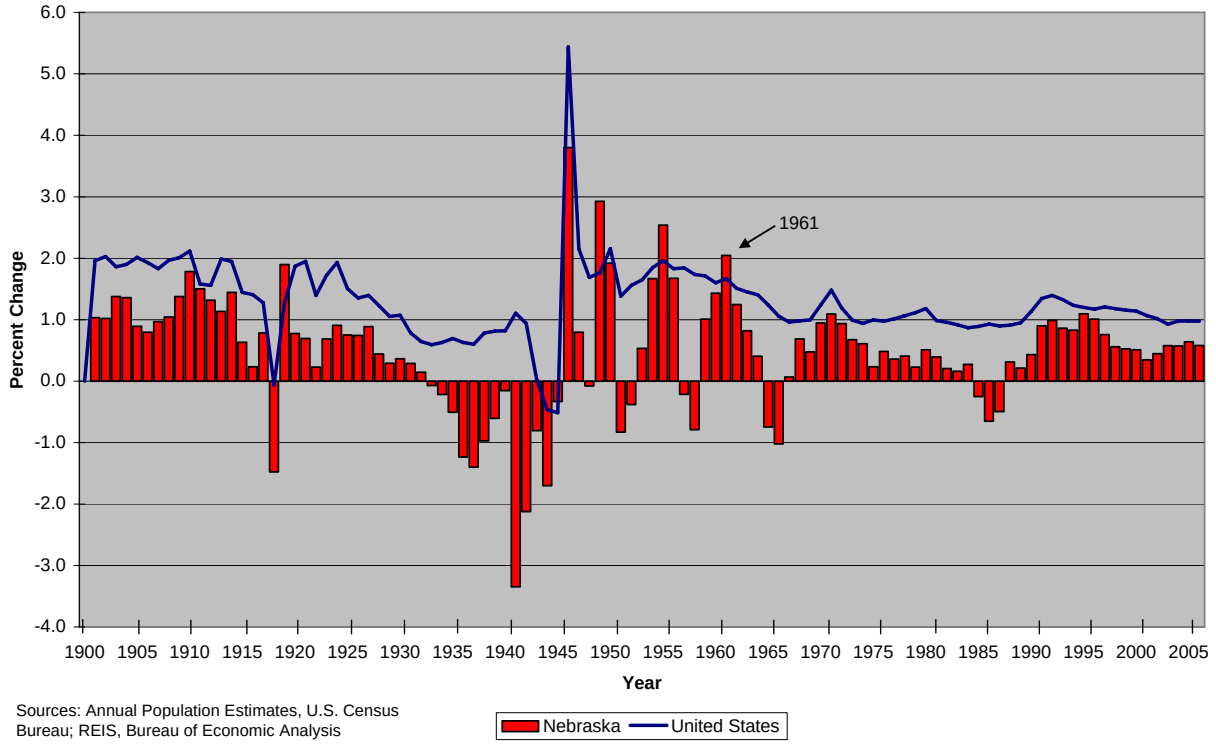

Sources: Annual Population Estimates, U.S. Census Bureau; REIS, Bureau of Economic Analysis

Table 2: Nebraska Population and Components of Change: 1930-2005

Sources: Regional Economic Information System, Bureau of Economic Analysis
Vital Statistics, Nebraska Health and Human Services
Annual Estimates of the Population, U.S. Census Bureau, Released 12-22-06

Year	Estimated July 1 Population	Births	Deaths	Natural Increase	Actual Change	Net Migration
			Number of Persons			
1930	1,380,000	27,006	13,280	13,726	5,000	-8,726
1931	1,384,000	26,610	12,905	13,705	4,000	-9,716
1932	1,386,000	25,160	12,923	12,237	2,000	-10,971
1933	1,385,000	24,187	12,925	11,262	-1,000	-12,750
1934	1,382,000	25,087	13,372	11,715	-3,000	-14,489
1935	1,375,000	23,326	13,179	10,147	-7,000	-17,931
1936	1,358,000	23,799	13,756	10,043	-17,000	-27,095
1937	1,339,000	22,256	13,200	9,056	-19,000	-28,550
1938	1,326,000	22,402	11,960	10,442	-13,000	-22,749
1939	1,318,000	22,326	12,188	10,138	-8,000	-18,290
1940	1,316,000	22,153	12,593	9,560	-2,000	-11,849
1941	1,272,000	22,186	12,203	9,983	-44,000	-53,772
1942	1,245,000	23,950	12,293	11,657	-27,000	-37,820
1943	1,235,000	25,091	12,956	12,135	-10,000	-21,896
1944	1,214,000	24,694	12,560	12,134	-21,000	-33,135
1945	1,210,000	24,292	12,446	11,846	-4,000	-15,990
1946	1,256,000	27,753	12,365	15,388	46,000	32,383
1947	1,266,000	32,018	12,823	19,195	10,000	-7,292
1948	1,265,000	31,066	12,569	18,497	-1,000	-19,846
1949	1,302,000	31,482	12,607	18,875	37,000	18,314
1950	1,327,000	31,713	12,548	19,165	25,000	5,980
1951	1,316,000	33,595	12,880	20,715	-11,000	-30,940
1952	1,311,000	33,809	13,056	20,753	-5,000	-25,734
1953	1,318,000	32,633	13,298	19,335	7,000	-13,044
1954	1,340,000	33,617	12,741	20,876	22,000	1,895
1955	1,374,000	34,087	13,001	21,086	34,000	13,019
1956	1,397,000	33,855	13,161	20,694	23,000	2,110
1957	1,394,000	33,161	13,797	19,364	-3,000	-23,029
1958	1,383,000	32,935	13,680	19,255	-11,000	-30,310
1959	1,397,000	34,162	13,887	20,275	14,000	-5,765
1960	1,417,000	34,257	14,071	20,186	20,000	-231
1961	1,446,000	34,544	13,812	20,732	29,000	8,541
1962	1,464,000	33,886	14,305	19,581	18,000	-2,157
1963	1,476,000	32,624	14,657	17,967	12,000	-6,774
1964	1,482,000	30,727	14,758	15,969	6,000	-10,968
1965	1,471,000	27,829	14,799	13,030	-11,000	-25,500
1966	1,456,000	25,618	14,799	10,819	-15,000	-26,925
1967	1,457,000	24,259	14,465	9,794	1,000	-9,307
1968	1,467,000	24,236	15,017	9,219	10,000	494
1969	1,474,000	24,801	14,898	9,903	7,000	-2,561

Year	Estimated July 1 Population	Births	Deaths	Natural Increase	Actual Change	Net Migration
			Number of Persons			
1970	1,487,963	25,877	15,016	10,861	13,963	3,581
1971	1,504,208	25,507	15,182	10,325	16,245	5,652
1972	1,518,293	23,473	15,540	7,933	14,085	4,956
1973	1,528,517	22,771	14,977	7,794	10,224	2,361
1974	1,537,809	23,695	15,016	8,679	9,292	1,056
1975	1,541,440	23,658	14,569	9,089	3,631	-5,253
1976	1,548,901	23,767	14,536	9,231	7,461	-1,699
1977	1,554,466	25,158	14,316	10,842	5,565	-4,472
1978	1,560,826	25,103	14,408	10,695	6,360	-4,409
1979	1,564,356	26,199	14,228	11,971	3,530	-7,803
1980	1,572,296	27,335	14,465	12,870	7,940	-4,481
1981	1,578,517	27,164	14,580	12,584	6,221	-6,506
1982	1,581,776	26,954	14,567	12,387	3,259	-9,227
1983	1,584,293	26,254	14,695	11,559	2,517	-9,456
1984	1,588,638	26,099	14,633	11,466	4,345	-7,168
1985	1,584,661	25,540	14,895	10,645	-3,977	-15,033
1986	1,574,328	24,425	14,662	9,763	-10,333	-20,537
1987	1,566,544	23,813	14,820	8,993	-7,784	-17,162
1988	1,571,477	23,904	14,858	9,046	4,933	-4,087
1989	1,574,858	24,205	14,776	9,429	3,381	-5,857
1990	1,581,660	24,362	14,751	9,611	6,802	-2,718
1991	1,595,919	23,947	14,647	9,300	14,259	4,804
1992	1,611,687	23,336	14,577	8,759	15,768	6,739
1993	1,625,590	23,196	14,967	8,229	13,903	5,409
1994	1,639,041	23,131	14,974	8,157	13,451	5,258
1995	1,656,992	23,221	15,216	8,005	17,951	9,870
1996	1,673,740	23,271	15,435	7,836	16,748	8,828
1997	1,686,418	23,313	15,271	8,042	12,678	4,739
1998	1,695,816	23,533	15,181	8,352	9,398	1,201
1999	1,704,764	23,900	15,580	8,320	8,948	612
2000	1,713,426	24,643	14,979	9,664	8,662	-330
2001	1,719,315	24,818	15,171	9,647	5,889	-3,767
2002	1,727,040	25,381	15,721	9,660	7,725	-1,929
2003	1,737,017	25,900	15,439	10,461	9,977	-84
2004	1,746,980	26,324	14,647	11,677	9,963	-1,106
2005	1,758,163	26,142	14,938	11,204	11,183	-258

Figure 4: Nebraska Births, Deaths, and Natural Change: 1930-2005

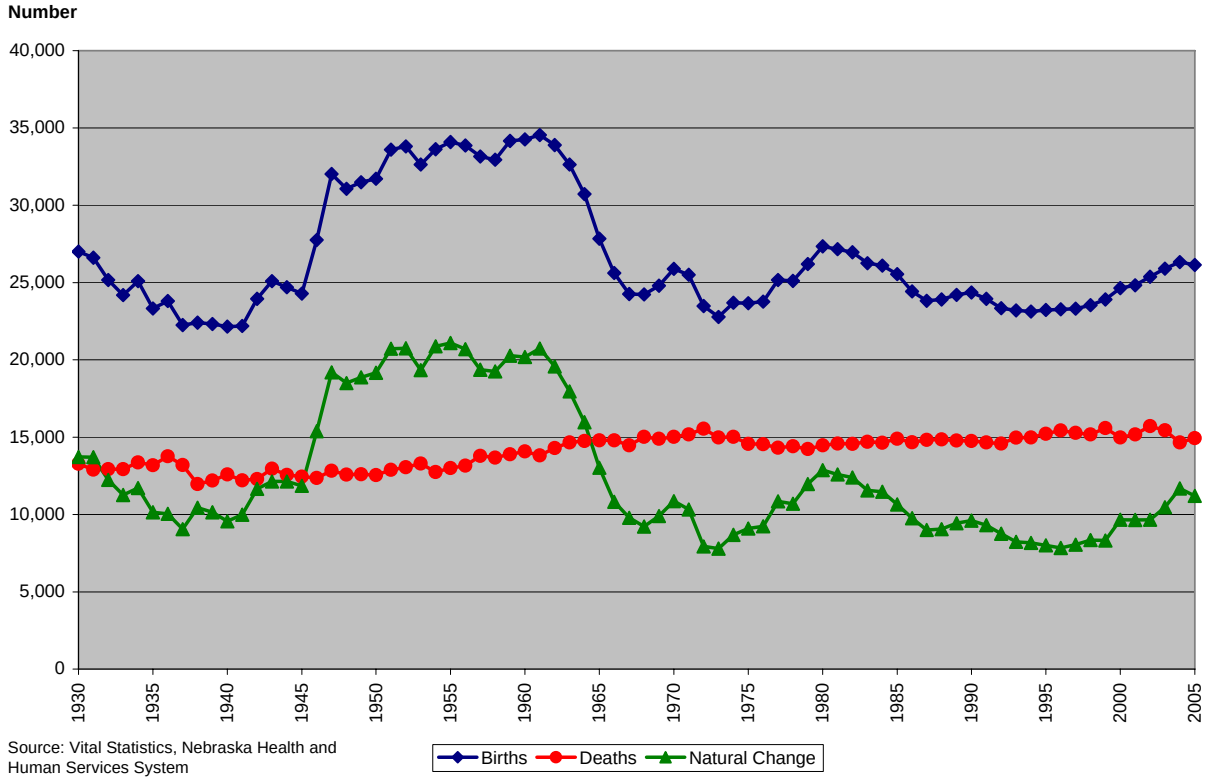

Source: Vital Statistics, Nebraska Health and Human Services System

Figure 5: Nebraska Components of Population Change: 1930-2005

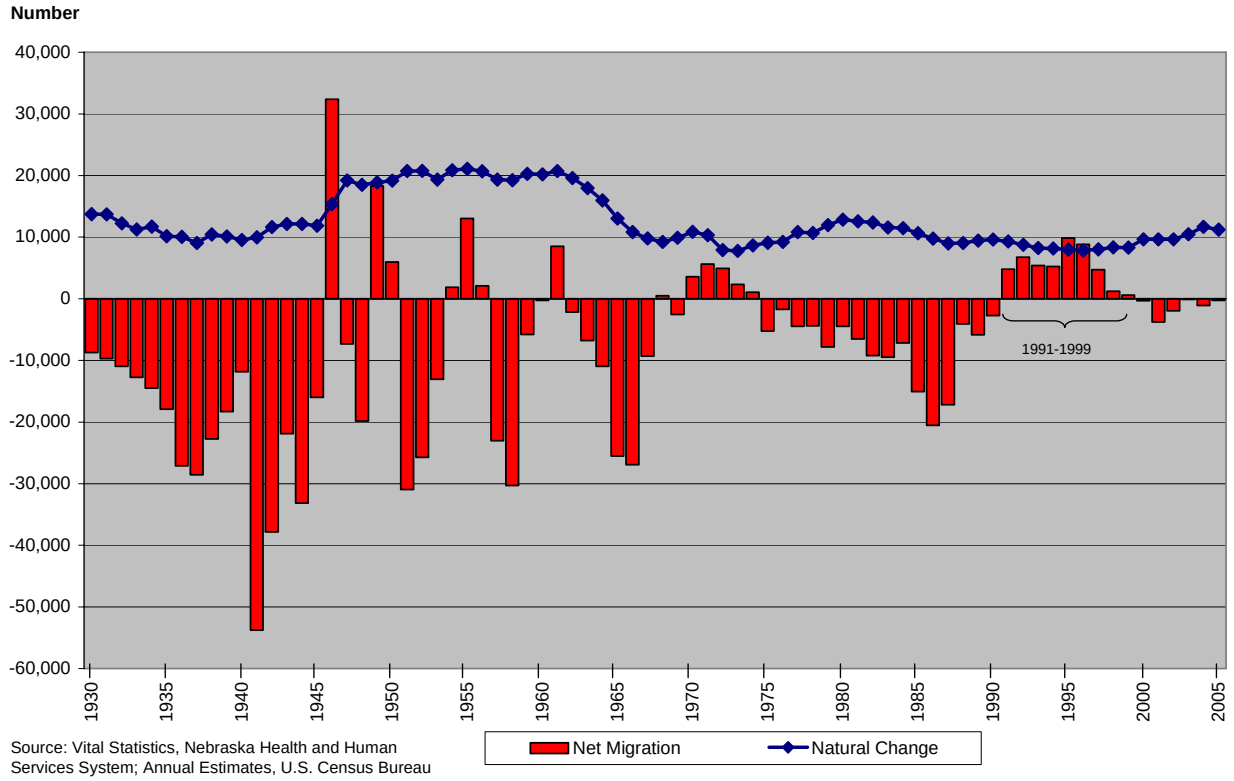

Source: Vital Statistics, Nebraska Health and Human Services System; Annual Estimates, U.S. Census Bureau

Table 3: Nebraska Population by Sex and Age: Decennial Censuses and July 1, 2006 Estimate
Sources: 1900 - 2000 Decennial Censuses; Annual Estimates of the Population by Sex and Age (released 5-17-07), U.S. Census Bureau

Male	**1900**	**1910**	**1920**	**1930**	**1940**	**1950**	**1960**	**1970**	**1980**	**1990**	**2000**	**2006**
All ages	564,592	627,782	672,805	706,348	665,788	667,332	700,026	724,455	765,894	769,439	843,351	876,754
Under 5	67,836	71,148	73,017	66,742	53,511	71,463	81,711	61,188	62,703	61,407	59,681	65,313
5 to 9	67,291	64,928	71,498	71,931	55,268	56,549	74,761	74,811	60,399	64,659	63,001	60,157
10 to 14	61,690	61,594	66,992	69,173	60,398	50,332	65,472	78,362	61,803	60,239	66,180	62,179
15 to 19	55,742	63,188	59,625	66,788	63,304	48,605	50,130	71,377	74,437	57,530	69,235	67,083
20 to 24	53,374	64,722	58,451	60,298	52,418	49,437	40,513	55,167	74,697	54,477	61,301	69,900
25 to 29	47,657	56,370	57,863	52,163	49,358	50,478	41,112	44,302	67,366	62,702	57,373	60,705
30 to 34	40,930	46,122	52,355	50,023	47,518	44,877	43,529	38,583	57,398	66,117	56,673	56,133
35 to 39	38,246	40,301	48,252	50,976	44,236	44,730	44,088	38,224	44,229	61,638	65,339	57,303
40 to 44	33,722	34,077	38,489	46,652	43,017	42,741	40,929	40,439	37,445	52,541	67,281	62,024
45 to 49	25,569	30,807	34,617	40,125	42,757	38,761	39,518	40,444	36,065	40,180	61,050	66,616
50 to 54	22,302	28,814	29,779	34,386	40,001	37,897	37,378	36,967	37,910	33,733	51,556	61,194
55 to 59	17,168	20,326	24,653	27,577	33,023	35,724	33,768	34,605	36,566	32,400	38,280	52,821
60 to 64	12,396	15,980	20,864	22,815	26,405	31,322	30,766	31,737	31,490	32,481	30,771	36,930
65 to 69	9,079	12,438	14,239	18,632	21,276	25,164	27,872	25,511	27,847	29,799	27,728	28,460
70 to 74	5,501	7,813	10,025	13,993	15,433	17,683	22,196	21,252	22,608	22,811	25,337	23,677
75 to 79	3,045	4,707	6,385	7,825	9,932	11,800	14,424	15,849	15,678	17,380	20,320	20,064
80 to 84	1,371	2,040	2,821	3,944	5,475	6,385	7,551	9,605	9,836	11,287	12,683	14,498
85+	513	942	1,255	1,872	2,458	3,384	4,308	6,032	7,417	8,058	9,562	11,697
Unknown	1,160	1,465	1,625	433	0	0	0	0	0	0	0	0

Female	**1900**	**1910**	**1920**	**1930**	**1940**	**1950**	**1960**	**1970**	**1980**	**1990**	**2000**	**2006**
All ages	501,708	564,432	623,567	671,615	650,046	658,178	711,304	759,038	803,931	808,946	867,912	891,577
Under 5	65,911	68,948	70,223	63,595	51,035	68,706	78,496	59,034	60,243	58,199	57,367	62,352
5 to 9	65,507	63,158	69,082	69,556	53,284	54,256	72,650	72,417	57,646	61,742	60,444	57,675
10 to 14	60,053	60,188	65,116	67,166	58,035	47,378	62,735	74,607	59,104	57,144	62,754	59,465
15 to 19	54,535	61,330	59,427	65,312	61,797	48,660	50,153	71,798	72,812	55,330	65,674	63,255
20 to 24	48,879	58,382	58,364	60,490	54,921	49,440	42,461	59,520	74,037	54,172	59,030	66,467
25 to 29	40,497	49,202	55,625	52,207	50,687	48,657	41,513	44,751	67,428	62,516	54,676	56,584
30 to 34	34,185	40,014	48,408	49,578	48,035	45,752	43,290	39,348	57,009	65,873	54,551	53,522
35 to 39	30,080	34,823	41,866	48,835	44,506	44,931	43,751	39,550	44,195	62,140	64,688	55,125
40 to 44	25,866	28,922	34,486	43,204	42,925	42,420	41,875	40,868	37,905	52,493	66,526	61,111
45 to 49	20,329	25,111	29,493	36,690	41,321	38,746	40,176	40,558	37,732	40,488	61,664	66,479
50 to 54	17,017	21,775	24,516	30,305	37,718	37,950	38,358	38,994	38,946	34,988	51,484	61,670
55 to 59	13,370	16,150	19,869	24,464	30,222	35,066	35,065	37,183	38,538	34,881	39,304	53,538
60 to 64	9,732	13,094	16,555	19,968	24,502	30,253	32,976	35,133	36,038	35,247	33,185	38,075
65 to 69	6,755	10,022	11,881	15,799	19,976	24,823	30,602	30,849	33,634	34,264	31,663	31,566
70 to 74	4,430	6,304	8,404	11,532	14,131	17,990	24,479	27,609	29,932	30,769	30,971	28,567
75 to 79	2,417	3,742	5,484	7,009	9,119	12,207	17,045	22,189	24,309	26,845	27,671	26,403
80 to 84	1,137	1,830	2,562	3,639	5,152	6,791	9,523	14,321	18,096	20,711	21,869	22,292
85+	506	933	1,285	1,949	2,680	4,152	6,156	10,309	16,327	21,144	24,391	27,431
Unknown	502	504	921	317	0	0	0	0	0	0	0	0

Total	**1900**	**1910**	**1920**	**1930**	**1940**	**1950**	**1960**	**1970**	**1980**	**1990**	**2000**	**2006**
All ages	1,066,300	1,192,214	1,296,372	1,377,963	1,315,834	1,325,510	1,411,330	1,483,493	1,569,825	1,578,385	1,711,263	1,768,331
Under 5	133,747	140,096	143,240	130,337	104,546	140,169	160,207	120,222	122,946	119,606	117,048	127,665
5 to 9	132,798	128,086	140,580	141,487	108,552	110,805	147,411	147,228	118,045	126,401	123,445	117,832
10 to 14	121,743	121,782	132,108	136,339	118,433	97,710	128,207	152,969	120,907	117,383	128,934	121,644
15 to 19	110,277	124,518	119,052	132,100	125,101	97,265	100,283	143,175	147,249	112,860	134,909	130,338
20 to 24	102,253	123,104	116,815	120,788	107,339	98,877	82,974	114,687	148,734	108,649	120,331	136,367
25 to 29	88,154	105,572	113,488	104,370	100,045	99,135	82,625	89,053	134,794	125,218	112,049	117,289
30 to 34	75,115	86,136	100,763	99,601	95,553	90,629	86,819	77,931	114,407	131,990	111,224	109,655
35 to 39	68,326	75,124	90,118	99,811	88,742	89,661	87,839	77,774	88,424	123,778	130,027	112,428
40 to 44	59,588	62,999	72,975	89,856	85,942	85,161	82,804	81,307	75,350	105,034	133,807	123,135
45 to 49	45,898	55,918	64,110	76,815	84,078	77,507	79,694	81,002	73,797	80,668	122,714	133,095
50 to 54	39,319	50,589	54,295	64,691	77,719	75,847	75,736	75,961	76,856	68,721	103,040	122,864
55 to 59	30,538	36,476	44,522	52,041	63,245	70,790	68,833	71,788	75,104	67,281	77,584	106,359
60 to 64	22,128	29,074	37,419	42,783	50,907	61,575	63,742	66,870	67,528	67,728	63,956	75,005
65 to 69	15,834	22,460	26,120	34,431	41,252	49,987	58,474	56,360	61,481	64,063	59,391	60,026
70 to 74	9,931	14,117	18,429	25,525	29,564	35,673	46,675	48,861	52,540	53,580	56,308	52,244
75 to 79	5,462	8,449	11,869	14,834	19,051	24,007	31,469	38,038	39,987	44,225	47,991	46,467
80 to 84	2,508	3,870	5,383	7,583	10,627	13,176	17,074	23,926	27,932	31,998	34,552	36,790
85+	1,019	1,875	2,540	3,821	5,138	7,536	10,464	16,341	23,744	29,202	33,953	39,128
Unknown	1,662	1,969	2,546	750	0	0	0	0	0	0	0	0

Table 4: Nebraska Population Percentages by Sex and Age: Decennial Censuses and July 1, 2006 Estimate
Sources: 1900 - 2000 Decennial Censuses; Annual Estimates of the Population by Sex and Age (released 5-17-07), U.S. Census Bureau

Male	**1900**	**1910**	**1920**	**1930**	**1940**	**1950**	**1960**	**1970**	**1980**	**1990**	**2000**	**2006**
All ages	52.9	52.7	51.9	51.3	50.6	50.3	49.6	48.8	48.8	48.7	49.3	49.6
Under 5	6.4	6.0	5.6	4.8	4.1	5.4	5.8	4.1	4.0	3.9	3.5	3.7
5 to 9	6.3	5.5	5.5	5.2	4.2	4.3	5.3	5.0	3.8	4.1	3.7	3.4
10 to 14	5.8	5.2	5.2	5.0	4.6	3.8	4.6	5.3	3.9	3.8	3.9	3.5
15 to 19	5.2	5.3	4.6	4.8	4.8	3.7	3.6	4.8	4.7	3.6	4.0	3.8
20 to 24	5.0	5.4	4.5	4.4	4.0	3.7	2.9	3.7	4.8	3.5	3.6	4.0
25 to 29	4.5	4.7	4.5	3.8	3.8	3.8	2.9	3.0	4.3	4.0	3.4	3.4
30 to 34	3.8	3.9	4.0	3.6	3.6	3.4	3.1	2.6	3.7	4.2	3.3	3.2
35 to 39	3.6	3.4	3.7	3.7	3.4	3.4	3.1	2.6	2.8	3.9	3.8	3.2
40 to 44	3.2	2.9	3.0	3.4	3.3	3.2	2.9	2.7	2.4	3.3	3.9	3.5
45 to 49	2.4	2.6	2.7	2.9	3.2	2.9	2.8	2.7	2.3	2.5	3.6	3.8
50 to 54	2.1	2.4	2.3	2.5	3.0	2.9	2.6	2.5	2.4	2.1	3.0	3.5
55 to 59	1.6	1.7	1.9	2.0	2.5	2.7	2.4	2.3	2.3	2.1	2.2	3.0
60 to 64	1.2	1.3	1.6	1.7	2.0	2.4	2.2	2.1	2.0	2.1	1.8	2.1
65 to 69	0.9	1.0	1.1	1.4	1.6	1.9	2.0	1.7	1.8	1.9	1.6	1.6
70 to 74	0.5	0.7	0.8	1.0	1.2	1.3	1.6	1.4	1.4	1.4	1.5	1.3
75 to 79	0.3	0.4	0.5	0.6	0.8	0.9	1.0	1.1	1.0	1.1	1.2	1.1
80 to 84	0.1	0.2	0.2	0.3	0.4	0.5	0.5	0.6	0.6	0.7	0.7	0.8
85+	0.0	0.1	0.1	0.1	0.2	0.3	0.3	0.4	0.5	0.5	0.6	0.7

Female	**1900**	**1910**	**1920**	**1930**	**1940**	**1950**	**1960**	**1970**	**1980**	**1990**	**2000**	**2006**
All ages	47.1	47.3	48.1	48.7	49.4	49.7	50.4	51.2	51.2	51.3	50.7	50.4
Under 5	6.2	5.8	5.4	4.6	3.9	5.2	5.6	4.0	3.8	3.7	3.4	3.5
5 to 9	6.2	5.3	5.3	5.1	4.0	4.1	5.1	4.9	3.7	3.9	3.5	3.3
10 to 14	5.6	5.1	5.0	4.9	4.4	3.6	4.4	5.0	3.8	3.6	3.7	3.4
15 to 19	5.1	5.2	4.6	4.7	4.7	3.7	3.6	4.8	4.6	3.5	3.8	3.6
20 to 24	4.6	4.9	4.5	4.4	4.2	3.7	3.0	4.0	4.7	3.4	3.4	3.8
25 to 29	3.8	4.1	4.3	3.8	3.9	3.7	2.9	3.0	4.3	4.0	3.2	3.2
30 to 34	3.2	3.4	3.7	3.6	3.7	3.5	3.1	2.7	3.6	4.2	3.2	3.0
35 to 39	2.8	2.9	3.2	3.5	3.4	3.4	3.1	2.7	2.8	3.9	3.8	3.1
40 to 44	2.4	2.4	2.7	3.1	3.3	3.2	3.0	2.8	2.4	3.3	3.9	3.5
45 to 49	1.9	2.1	2.3	2.7	3.1	2.9	2.8	2.7	2.4	2.6	3.6	3.8
50 to 54	1.6	1.8	1.9	2.2	2.9	2.9	2.7	2.6	2.5	2.2	3.0	3.5
55 to 59	1.3	1.4	1.5	1.8	2.3	2.6	2.5	2.5	2.5	2.2	2.3	3.0
60 to 64	0.9	1.1	1.3	1.4	1.9	2.3	2.3	2.4	2.3	2.2	1.9	2.2
65 to 69	0.6	0.8	0.9	1.1	1.5	1.9	2.2	2.1	2.1	2.2	1.9	1.8
70 to 74	0.4	0.5	0.6	0.8	1.1	1.4	1.7	1.9	1.9	1.9	1.8	1.6
75 to 79	0.2	0.3	0.4	0.5	0.7	0.9	1.2	1.5	1.5	1.7	1.6	1.5
80 to 84	0.1	0.2	0.2	0.3	0.4	0.5	0.7	1.0	1.2	1.3	1.3	1.3
85+	0.0	0.1	0.1	0.1	0.2	0.3	0.4	0.7	1.0	1.3	1.4	1.6

Total	**1900**	**1910**	**1920**	**1930**	**1940**	**1950**	**1960**	**1970**	**1980**	**1990**	**2000**	**2006**
All ages	100.0	100.0	100.0	100.0	100.0	100.0	100.0	100.0	100.0	100.0	100.0	100.0
Under 5	12.6	11.8	11.1	9.5	7.9	10.6	11.4	8.1	7.8	7.6	6.8	7.2
5 to 9	12.5	10.8	10.9	10.3	8.2	8.4	10.4	9.9	7.5	8.0	7.2	6.7
10 to 14	11.4	10.2	10.2	9.9	9.0	7.4	9.1	10.3	7.7	7.4	7.5	6.9
15 to 19	10.4	10.5	9.2	9.6	9.5	7.3	7.1	9.7	9.4	7.2	7.9	7.4
20 to 24	9.6	10.3	9.0	8.8	8.2	7.5	5.9	7.7	9.5	6.9	7.0	7.7
25 to 29	8.3	8.9	8.8	7.6	7.6	7.5	5.9	6.0	8.6	7.9	6.5	6.6
30 to 34	7.1	7.2	7.8	7.2	7.3	6.8	6.2	5.3	7.3	8.4	6.5	6.2
35 to 39	6.4	6.3	7.0	7.2	6.7	6.8	6.2	5.2	5.6	7.8	7.6	6.4
40 to 44	5.6	5.3	5.6	6.5	6.5	6.4	5.9	5.5	4.8	6.7	7.8	7.0
45 to 49	4.3	4.7	5.0	5.6	6.4	5.8	5.6	5.5	4.7	5.1	7.2	7.5
50 to 54	3.7	4.3	4.2	4.7	5.9	5.7	5.4	5.1	4.9	4.4	6.0	6.9
55 to 59	2.9	3.1	3.4	3.8	4.8	5.3	4.9	4.8	4.8	4.3	4.5	6.0
60 to 64	2.1	2.4	2.9	3.1	3.9	4.6	4.5	4.5	4.3	4.3	3.7	4.2
65 to 69	1.5	1.9	2.0	2.5	3.1	3.8	4.1	3.8	3.9	4.1	3.5	3.4
70 to 74	0.9	1.2	1.4	1.9	2.2	2.7	3.3	3.3	3.3	3.4	3.3	3.0
75 to 79	0.5	0.7	0.9	1.1	1.4	1.8	2.2	2.6	2.5	2.8	2.8	2.6
80 to 84	0.2	0.3	0.4	0.6	0.8	1.0	1.2	1.6	1.8	2.0	2.0	2.1
85+	0.1	0.2	0.2	0.3	0.4	0.6	0.7	1.1	1.5	1.9	2.0	2.2

1900 Nebraska Population by Sex and Five-Year Age Group

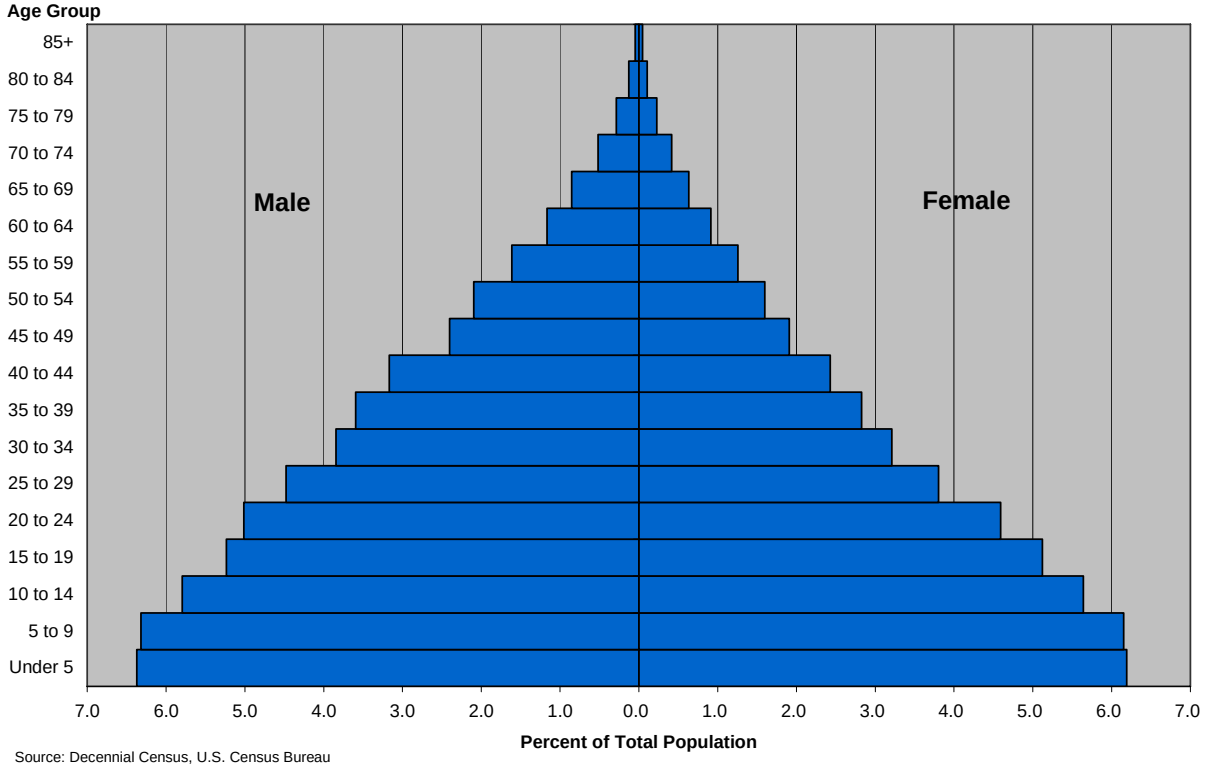

Source: Decennial Census, U.S. Census Bureau

1910 Nebraska Population by Sex and Five-Year Age Group

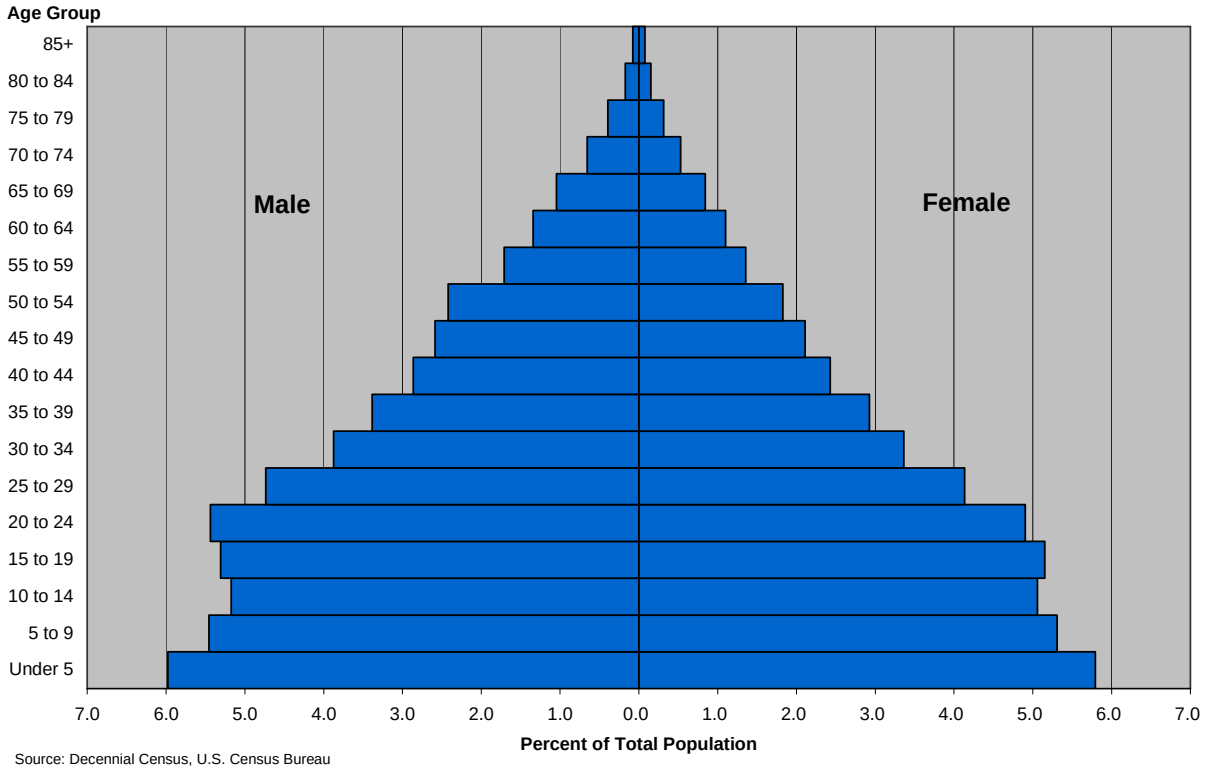

Source: Decennial Census, U.S. Census Bureau

1920 Nebraska Population by Sex and Five-Year Age Group

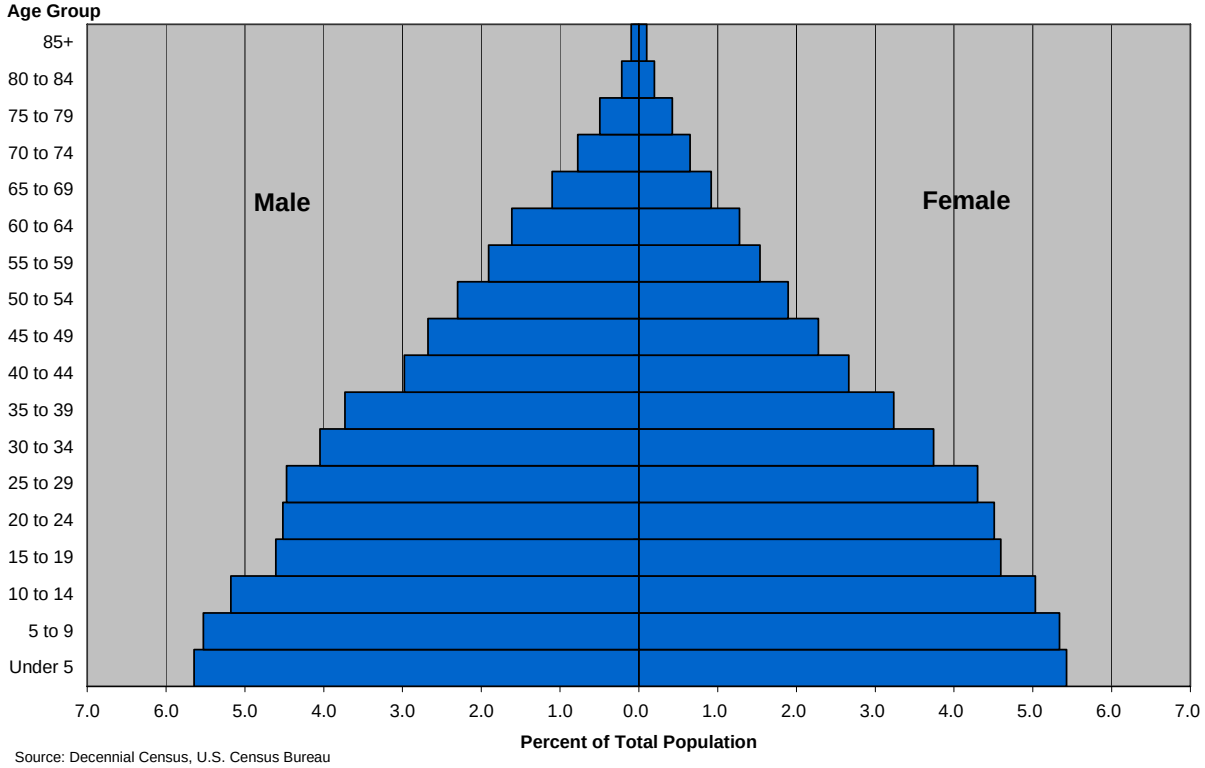

Source: Decennial Census, U.S. Census Bureau

1930 Nebraska Population by Sex and Five-Year Age Group

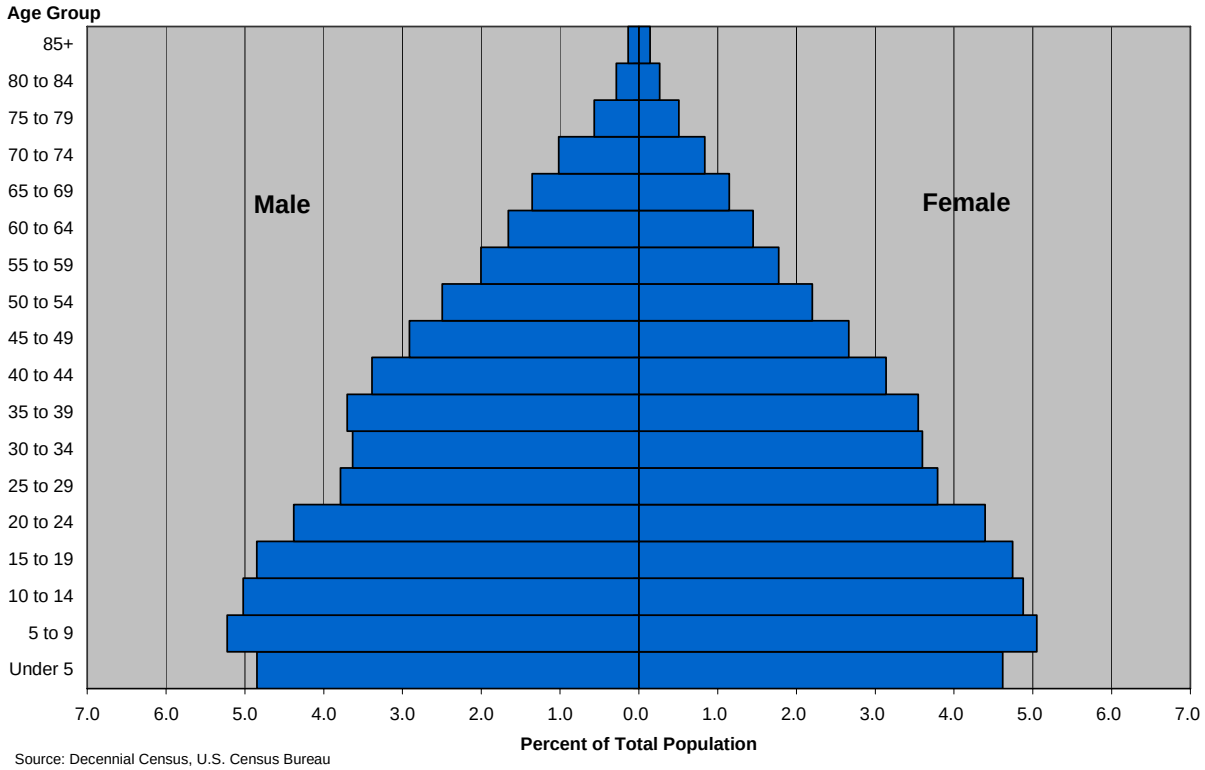

Source: Decennial Census, U.S. Census Bureau

1940 Nebraska Population by Sex and Five-Year Age Group

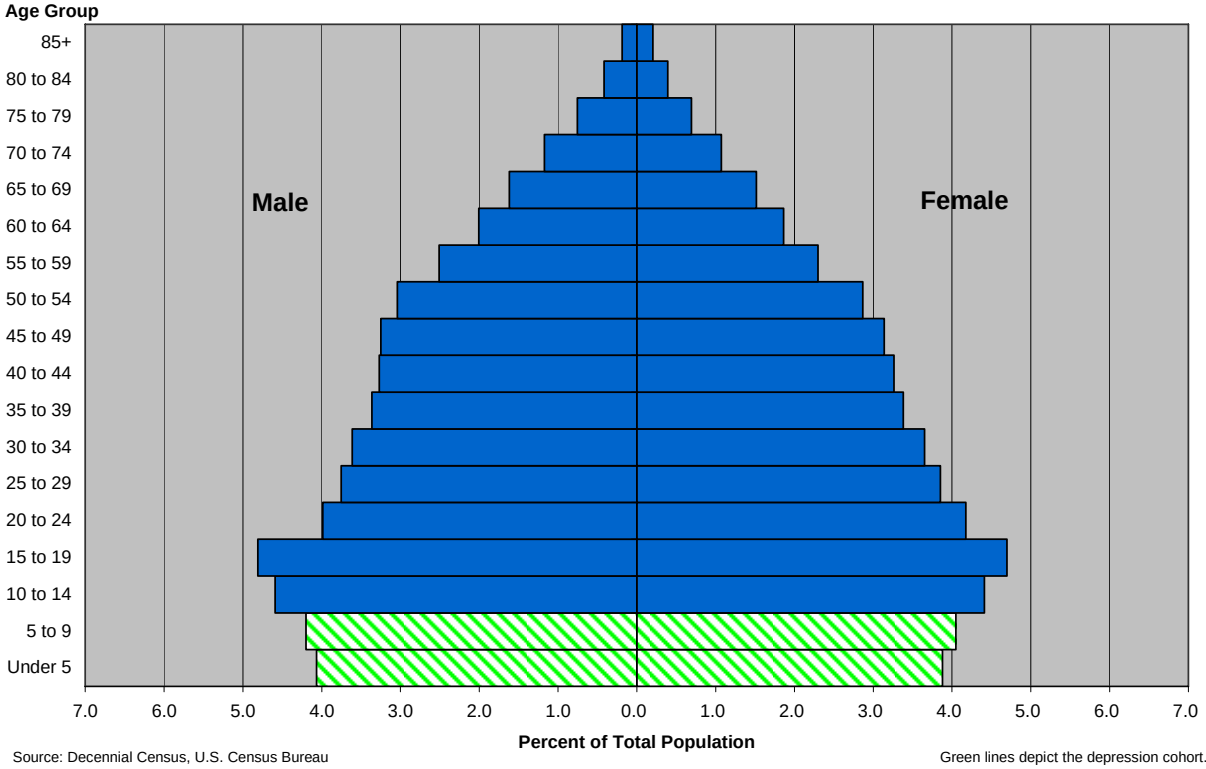

Source: Decennial Census, U.S. Census Bureau

Green lines depict the depression cohort.

1950 Nebraska Population by Sex and Five-Year Age Group

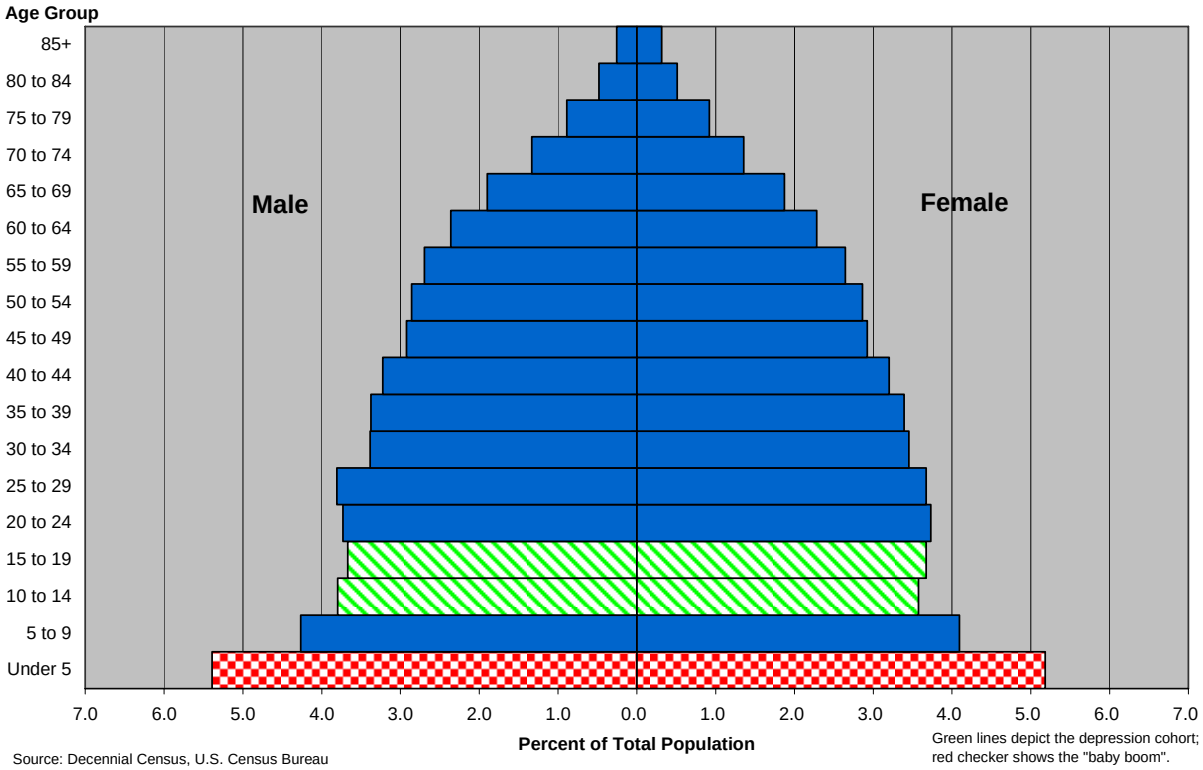

Source: Decennial Census, U.S. Census Bureau

Green lines depict the depression cohort; red checker shows the "baby boom".

1960 Nebraska Population by Sex and Five-Year Age Group

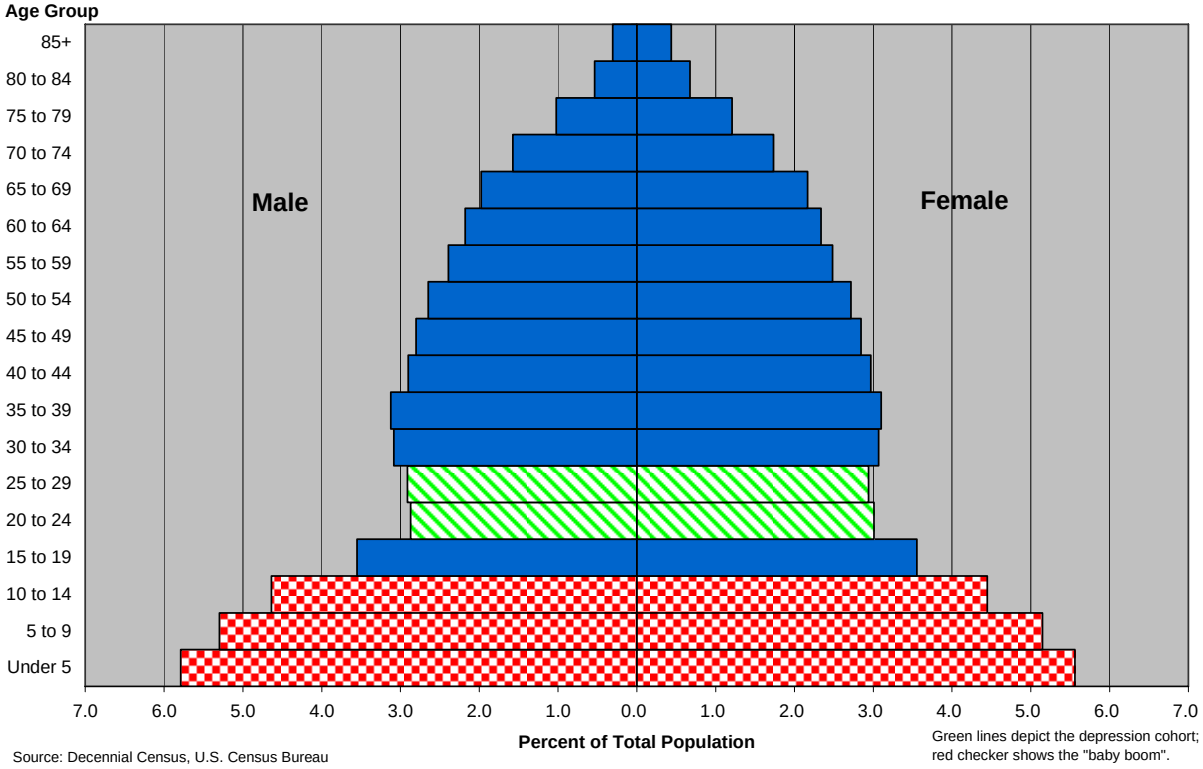

Source: Decennial Census, U.S. Census Bureau

Green lines depict the depression cohort; red checker shows the "baby boom".

1970 Nebraska Population by Sex and Five-Year Age Group

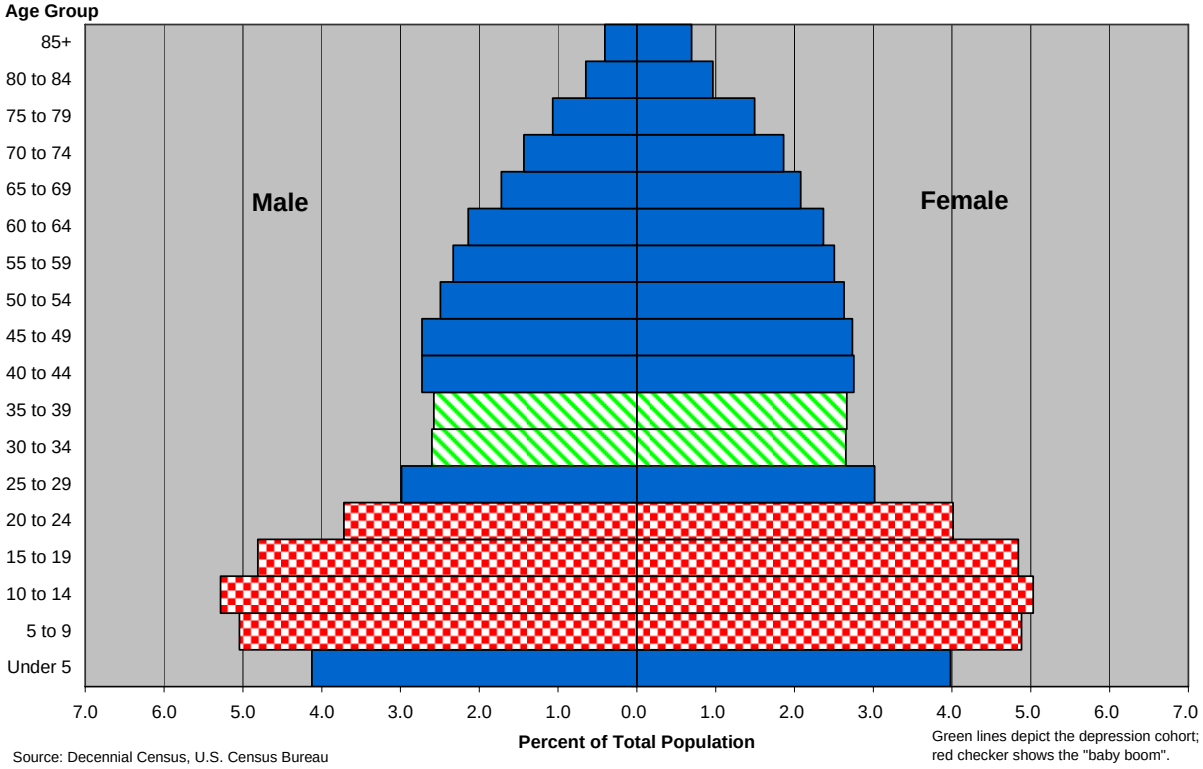

Source: Decennial Census, U.S. Census Bureau

Green lines depict the depression cohort; red checker shows the "baby boom".

1980 Nebraska Population by Sex and Five-Year Age Group

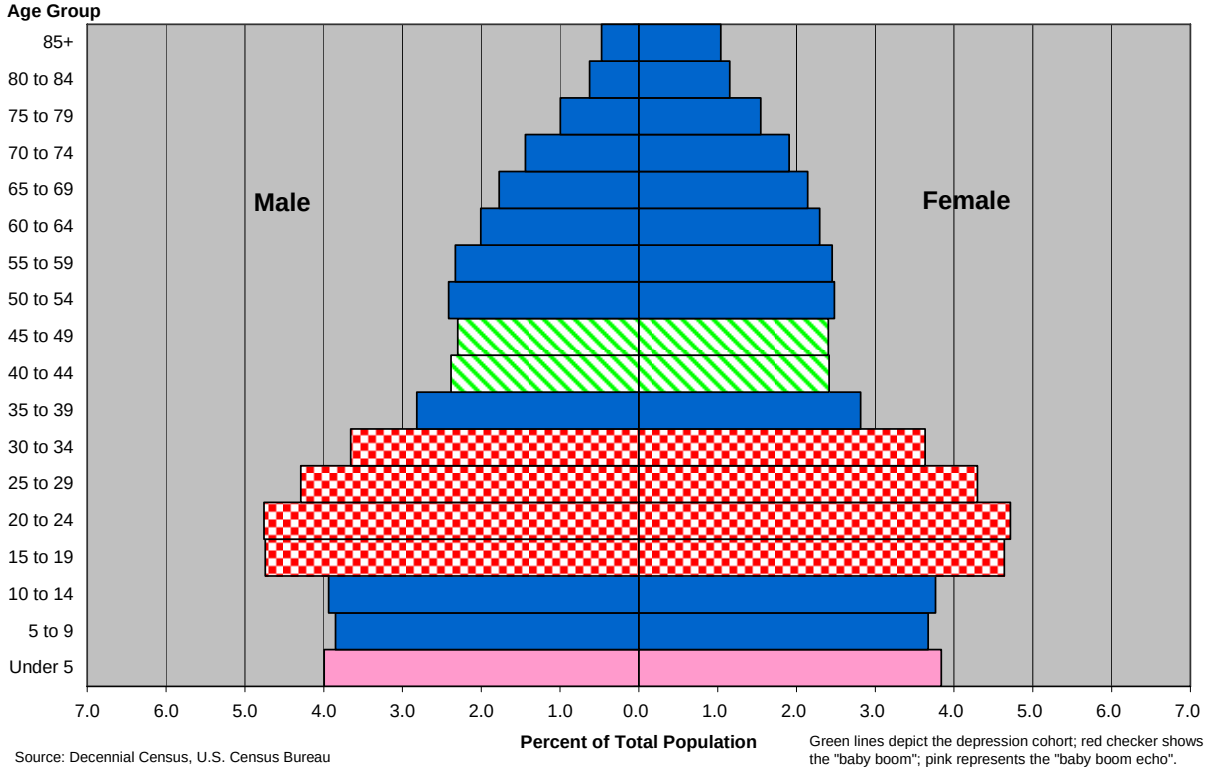

Source: Decennial Census, U.S. Census Bureau

Green lines depict the depression cohort; red checker shows the "baby boom"; pink represents the "baby boom echo".

1990 Nebraska Population by Sex and Five-Year Age Group

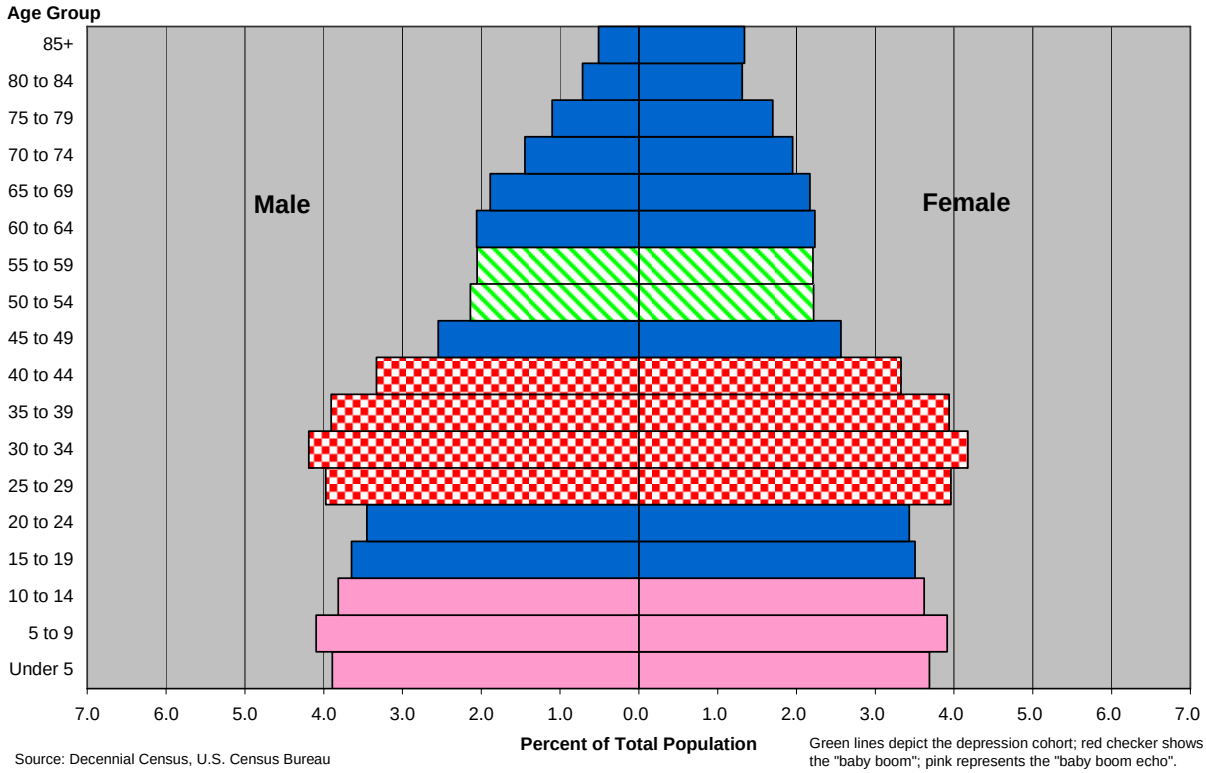

Source: Decennial Census, U.S. Census Bureau

Green lines depict the depression cohort; red checker shows the "baby boom"; pink represents the "baby boom echo".

2000 Nebraska Population by Sex and Five-Year Age Group

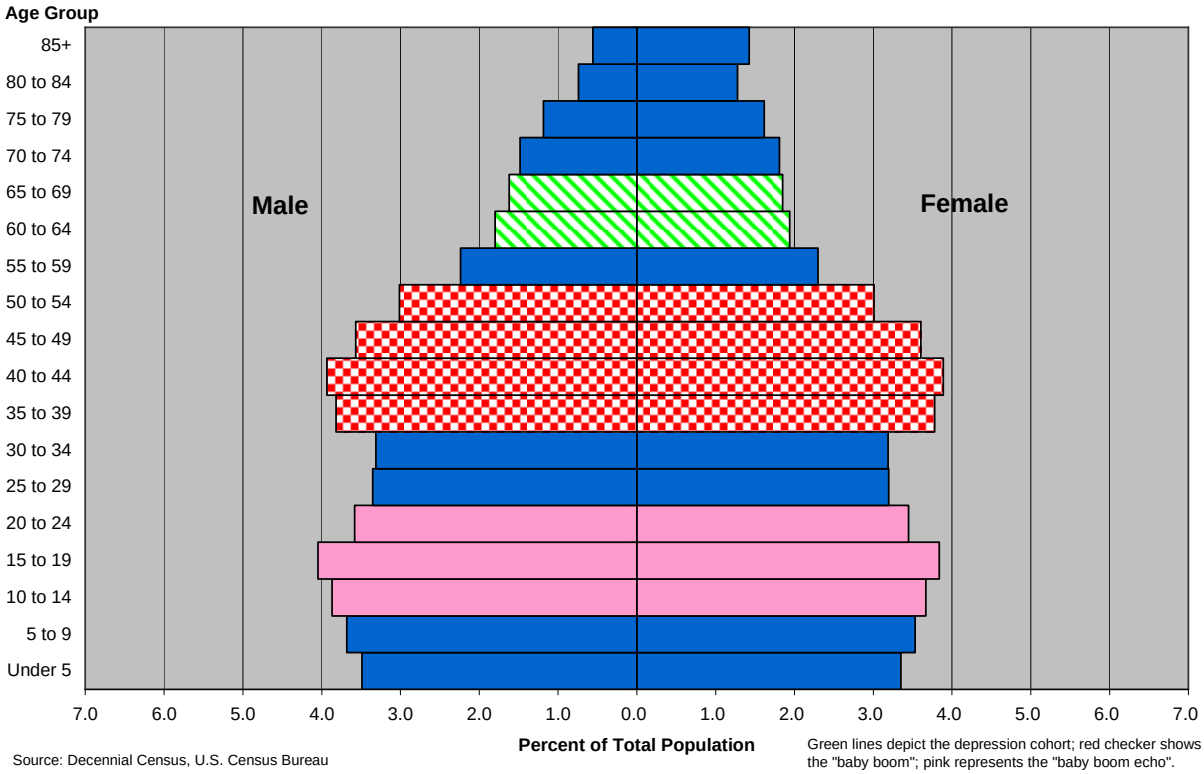

Source: Decennial Census, U.S. Census Bureau

Green lines depict the depression cohort; red checker shows the "baby boom"; pink represents the "baby boom echo".

2006 Nebraska Population by Sex and Five-Year Age Group

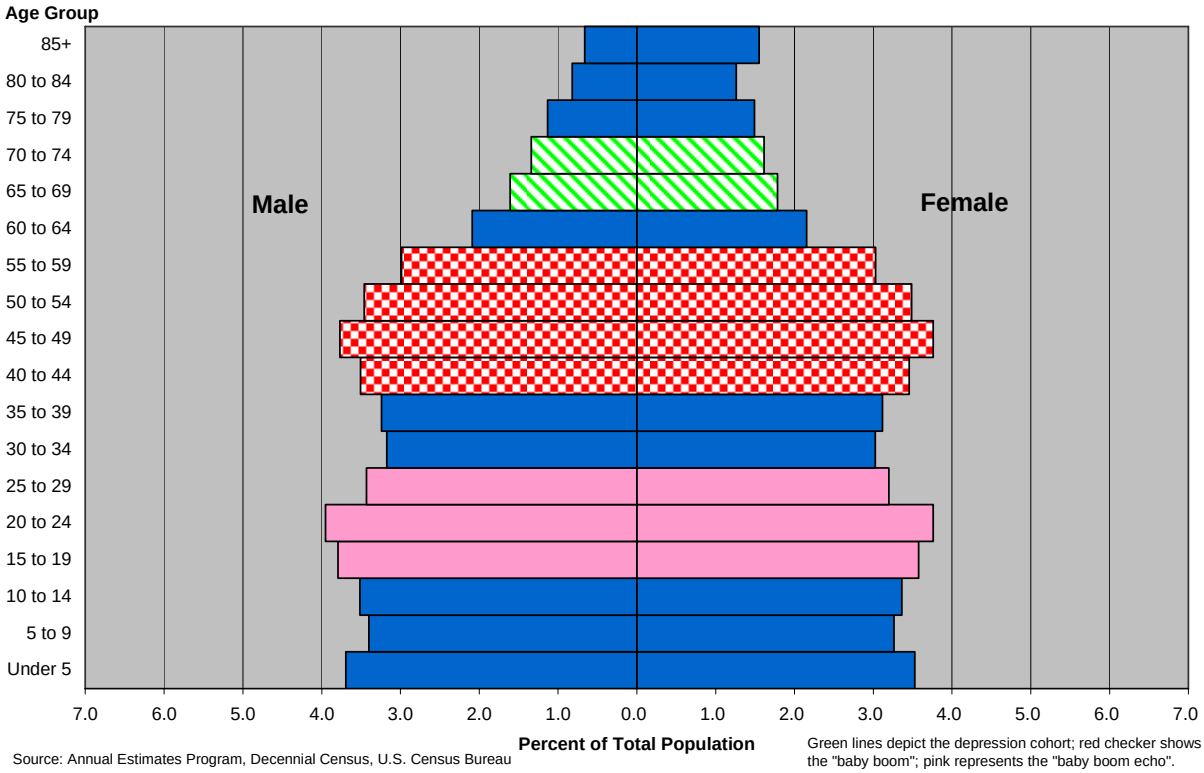

Source: Annual Estimates Program, Decennial Census, U.S. Census Bureau

Green lines depict the depression cohort; red checker shows the "baby boom"; pink represents the "baby boom echo".

Table 5: Nebraska County Populations: 1860 to 2000
Source: Decennial Censuses, U.S. Census Bureau

State/ County	2000[4]	1990[2]	1980	1970	1960	1950	1940	1930	1920	1910	1900	1890	1880[3]	1870[3]	1860[3]
Nebraska[1]	1,711,265	1,578,417	1,569,825	1,485,333	1,411,330	1,325,510	1,315,834	1,377,963	1,296,372	1,192,214	1,066,300	1,058,910	452,402	122,993	28,841
Adams	31,151	29,625	30,656	30,553	28,944	28,855	24,576	26,275	22,621	20,900	18,840	24,303	10,235	19	0
Antelope	7,452	7,965	8,675	9,047	10,176	11,624	13,289	15,206	15,243	14,003	11,344	10,399	3,953	0	0
Arthur	444	462	513	606	680	803	1,045	1,344	1,412	0	0	91	0	0	0
Banner	819	852	918	1,034	1,269	1,325	1,403	1,676	1,435	1,444	1,114	2,435	0	0	0
Blaine	583	675	867	847	1,016	1,203	1,538	1,584	1,778	1,672	603	1,146	0	0	0
Boone	6,259	6,667	7,391	8,190	9,134	10,721	12,127	14,738	14,146	13,145	11,689	8,683	4,170	0	0
Box Butte	12,158	13,130	13,696	10,094	11,688	12,279	10,736	11,861	8,407	6,131	5,572	5,494	0	0	0
Boyd	2,438	2,835	3,331	3,752	4,513	4,911	6,060	7,169	8,243	8,826	7,332	695	0	0	0
Brown	3,525	3,657	4,377	4,021	4,436	5,164	5,962	5,772	6,749	6,083	3,470	4,359	0	0	0
Buffalo	42,259	37,447	34,797	31,222	26,236	25,134	23,655	24,338	23,787	21,907	20,254	22,162	7,531	193	114
Burt	7,791	7,868	8,813	9,247	10,192	11,536	12,546	13,062	12,559	12,726	13,040	11,069	6,937	2,847	388
Butler[4]	8,767	8,601	9,330	9,461	10,312	11,432	13,106	14,410	14,606	15,403	15,703	15,454	9,194	1,290	27
Cass	24,334	21,318	20,297	18,076	17,821	16,361	16,992	17,684	18,029	19,786	21,330	24,080	16,683	8,151	3,369
Cedar	9,615	10,131	11,375	12,192	13,368	13,843	15,126	16,427	16,225	15,191	12,467	7,028	2,899	1,032	246
Chase	4,068	4,381	4,758	4,129	4,317	5,176	5,310	5,484	4,939	3,613	2,559	4,807	70	0	0
Cherry	6,148	6,307	6,758	6,846	8,218	8,397	9,637	10,898	11,753	10,414	6,541	6,428	0	0	0
Cheyenne	9,830	9,494	10,057	10,778	14,828	12,081	9,505	10,187	8,405	4,551	5,570	5,693	1,558	190	0
Clay	7,039	7,123	8,106	8,266	8,717	8,700	10,445	13,571	14,486	15,729	15,735	16,310	11,294	54	165
Colfax	10,441	9,139	9,890	9,498	9,595	10,010	10,627	11,434	11,624	11,610	11,211	10,453	6,588	1,424	0
Cuming	10,203	10,117	11,664	12,034	12,435	12,994	13,562	14,327	13,769	13,782	14,584	12,265	5,569	2,964	67
Custer	11,793	12,270	13,877	14,092	16,517	19,170	22,591	26,189	26,407	25,668	19,758	21,677	2,211	0	0
Dakota	20,253	16,742	16,573	13,137	12,168	10,401	9,836	9,505	7,694	6,564	6,286	5,386	3,213	2,040	819
Dawes	9,060	9,021	9,609	9,761	9,536	9,708	10,128	11,493	10,160	8,254	6,215	9,722	0	0	0
Dawson	24,365	19,940	22,304	19,771	19,405	19,393	17,890	17,875	16,004	15,961	12,214	10,129	2,909	103	16
Deuel	2,098	2,237	2,462	2,717	3,125	3,330	3,580	3,992	3,282	1,786	2,630	2,893	0	0	0
Dixon	6,339	6,143	7,137	7,453	8,106	9,129	10,413	11,586	11,815	11,477	10,535	8,084	4,177	1,345	247
Dodge	36,160	34,500	35,847	34,782	32,471	26,265	23,799	25,273	23,197	22,145	22,298	19,260	11,263	4,212	309
Douglas	463,585	416,444	397,038	389,455	343,490	281,020	247,562	232,982	204,524	168,546	140,590	158,008	37,645	19,982	4,328
Dundy	2,292	2,582	2,861	2,926	3,570	4,354	5,122	5,610	4,869	4,098	2,434	4,012	37	0	0
Fillmore	6,634	7,103	7,920	8,137	9,425	9,610	11,417	12,971	13,671	14,674	15,087	16,022	10,204	238	0
Franklin	3,574	3,938	4,377	4,566	5,449	7,096	7,740	9,094	10,067	10,303	9,455	7,693	5,465	26	0
Frontier	3,099	3,101	3,647	3,982	4,311	5,282	6,417	8,114	8,540	8,572	8,781	8,497	934	0	0

State/ County	2000[4]	1990[2]	1980	1970	1960	1950	1940	1930	1920	1910	1900	1890	1880[3]	1870[3]	1860[3]
Furnas	5,324	5,553	6,486	6,897	7,711	9,385	10,098	12,140	11,657	12,083	12,373	9,840	6,407	0	0
Gage	22,993	22,794	24,456	25,731	26,818	28,052	29,588	30,242	29,721	30,325	30,051	36,344	13,164	3,359	421
Garden	2,292	2,460	2,802	2,929	3,472	4,114	4,680	5,099	4,572	3,538	0	0	0	0	0
Garfield	1,902	2,141	2,363	2,411	2,699	2,912	3,444	3,207	3,496	3,417	2,127	1,659	0	0	0
Gosper	2,143	1,928	2,140	2,178	2,489	2,734	3,687	4,287	4,669	4,933	5,301	4,816	1,673	0	0
Grant	747	769	877	1,019	1,009	1,057	1,327	1,427	1,486	1,097	763	458	0	484	0
Greeley	2,714	3,006	3,462	4,000	4,595	5,575	6,845	8,442	8,685	8,047	5,691	4,869	1,461	0	0
Hall	53,534	48,925	47,690	42,851	35,757	32,186	27,523	27,117	23,720	20,361	17,206	16,513	8,572	1,057	116
Hamilton	9,403	8,862	9,301	8,867	8,714	8,778	9,982	12,159	13,237	13,459	13,330	14,096	8,267	130	0
Harlan	3,786	3,810	4,292	4,357	5,081	7,189	7,130	8,957	9,220	9,578	9,370	8,158	6,086	0	0
Hayes	1,068	1,222	1,356	1,530	1,919	2,404	2,958	3,603	3,327	3,011	2,708	3,953	119	0	0
Hitchcock	3,111	3,750	4,079	4,051	4,829	5,867	6,404	7,269	6,045	5,415	4,409	5,799	1,012	0	0
Holt	11,551	12,599	13,552	12,933	13,722	14,859	16,552	16,509	17,151	15,545	12,224	13,672	3,287	0	0
Hooker	783	793	990	939	1,130	1,061	1,253	1,180	1,378	981	432	426	0	0	0
Howard[2]	6,567	6,057	6,773	6,807	6,541	7,226	8,422	10,020	10,739	10,783	10,343	9,430	4,391	0	0
Jefferson	8,333	8,759	9,817	10,436	11,620	13,623	15,532	16,409	16,140	16,852	15,196	14,850	8,096	2,440	0
Johnson	4,488	4,673	5,285	5,743	6,281	7,251	8,662	9,157	8,940	10,187	11,197	10,333	7,595	3,429	528
Kearney	6,882	6,629	7,053	6,707	6,580	6,409	6,854	8,094	8,583	9,106	9,866	9,061	4,072	58	474
Keith	8,875	8,584	9,364	8,487	7,958	7,449	8,333	6,721	5,294	3,692	1,951	2,556	194	0	0
Keya Paha	983	1,029	1,301	1,340	1,672	2,160	3,235	3,203	3,594	3,452	3,076	3,920	0	0	0
Kimball	4,089	4,108	4,882	6,009	7,975	4,283	3,913	4,675	4,498	1,942	758	959	0	0	0
Knox[2]	9,374	9,564	11,457	11,723	13,300	14,820	16,478	19,110	18,894	18,358	14,343	8,582	3,666	261	152
Lancaster	250,291	213,641	192,884	167,972	155,272	119,742	100,585	100,324	85,902	73,793	64,835	76,395	28,090	7,074	153
Lincoln	34,632	32,508	36,455	29,538	28,491	27,380	25,425	25,627	23,420	15,684	11,416	10,441	3,632	17	0
Logan	774	878	983	991	1,108	1,357	1,742	2,014	1,596	1,521	960	1,378	0	0	0
Loup	712	683	859	854	1,097	1,348	1,777	1,818	1,946	2,188	1,305	1,662	0	0	0
McPherson	533	546	593	623	735	825	1,175	1,358	1,692	2,470	517	401	0	0	0
Madison	35,226	32,655	31,382	27,402	25,145	24,338	24,269	26,037	22,511	19,101	16,976	13,669	5,589	1,133	0
Merrick[2]	8,204	8,049	8,945	8,751	8,363	8,812	9,354	10,619	10,763	10,379	9,255	8,758	5,341	557	109
Morrill	5,440	5,423	6,085	5,813	7,057	8,263	9,436	9,950	9,151	4,584	0	0	0	0	0
Nance	4,038	4,275	4,740	5,142	5,635	6,512	7,653	8,718	8,712	8,926	8,222	5,773	1,212	44	0
Nemaha	7,576	7,980	8,367	8,976	9,099	10,973	12,781	12,356	12,547	13,095	14,952	12,930	10,451	7,593	3,139
Nuckolls	5,057	5,786	6,726	7,404	8,217	9,609	10,446	12,629	13,236	13,019	12,414	11,417	4,235	8	22
Otoe	15,396	14,252	15,183	15,576	16,503	17,056	18,994	19,901	19,494	19,323	22,288	25,403	15,727	12,345	4,211
Pawnee	3,087	3,317	3,937	4,473	5,356	6,744	8,514	9,423	9,578	10,582	11,770	10,340	6,920	4,171	882
Perkins	3,200	3,367	3,637	3,423	4,189	4,809	5,197	5,834	3,967	2,570	1,702	4,364	0	0	0
Phelps	9,747	9,715	9,769	9,553	9,800	9,048	8,452	9,261	9,900	10,451	10,772	9,869	2,447	0	0

State/ County	2000[4]	1990[2]	1980	1970	1960	1950	1940	1930	1920	1910	1900	1890	1880[3]	1870[3]	1860[3]
Pierce	7,857	7,827	8,481	8,493	8,722	9,405	10,211	11,080	10,681	10,122	8,445	4,864	1,202	152	0
Platte[4]	31,662	29,820	28,852	26,544	23,992	19,910	20,191	21,181	19,464	19,006	17,747	15,437	9,511	1,899	782
Polk[2]	5,639	5,668	6,320	6,468	7,210	8,044	8,748	10,092	10,714	10,521	10,542	10,817	6,846	136	19
Red Willow[4]	11,450	11,705	12,615	12,191	12,940	12,977	11,951	13,859	11,434	11,056	9,604	8,837	3,044	0	0
Richardson	9,531	9,937	11,315	12,277	13,903	16,886	19,178	19,826	18,968	17,448	19,614	17,574	15,031	9,780	2,835
Rock	1,756	2,019	2,383	2,231	2,554	3,026	3,977	3,366	3,703	3,627	2,809	3,083	0	0	0
Saline	13,843	12,715	13,131	12,809	12,542	14,046	15,010	16,356	16,514	17,866	18,252	20,097	14,491	3,106	39
Sarpy	122,595	102,583	86,015	66,200	31,281	15,693	10,835	10,402	9,370	9,274	9,080	6,875	4,481	2,913	1,201
Saunders	19,830	18,285	18,716	17,018	17,270	16,923	17,892	20,167	20,589	21,179	22,085	21,577	15,810	4,547	0
Scotts Bluff	36,951	36,025	38,344	36,432	33,809	33,939	33,917	28,644	20,710	8,355	2,552	1,888	0	0	0
Seward	16,496	15,450	15,789	14,460	13,581	13,155	14,167	15,938	15,867	15,895	15,690	16,140	11,147	2,953	0
Sheridan	6,198	6,750	7,544	7,285	9,049	9,539	9,869	10,793	9,625	7,328	6,033	8,687	0	0	0
Sherman	3,318	3,718	4,226	4,725	5,382	6,421	7,764	9,122	8,877	8,278	6,550	6,399	2,061	0	0
Sioux	1,475	1,549	1,845	2,034	2,575	3,124	4,001	4,667	4,528	5,599	2,055	2,452	699	0	0
Stanton	6,455	6,244	6,549	5,758	5,783	6,387	6,887	7,809	7,756	7,542	6,959	4,619	1,813	636	0
Thayer	6,055	6,635	7,582	7,779	9,118	10,563	12,262	13,684	13,976	14,775	14,325	12,738	6,113	0	0
Thomas	729	851	973	954	1,078	1,206	1,553	1,510	1,773	1,191	628	517	0	0	0
Thurston	7,171	6,936	7,186	6,942	7,237	8,590	10,243	10,462	9,589	8,704	6,517	3,176	109	31	0
Valley	4,647	5,169	5,633	5,783	6,590	7,252	8,163	9,533	9,823	9,480	7,339	7,092	2,324	0	0
Washington	18,780	16,607	15,508	13,310	12,103	11,511	11,578	12,095	12,180	12,738	13,086	11,869	8,631	4,452	1,249
Wayne	9,851	9,364	9,858	10,400	9,959	10,129	9,880	10,566	9,725	10,397	9,862	6,169	813	182	0
Webster	4,061	4,279	4,858	5,396	6,224	7,395	8,071	10,210	10,922	12,008	11,619	11,210	7,104	16	0
Wheeler	886	948	1,060	1,051	1,297	1,526	2,170	2,335	2,531	2,292	1,362	1,683	644	0	0
York	14,598	14,428	14,798	13,685	13,724	14,346	14,874	17,239	17,146	18,721	18,205	17,279	11,170	604	0

[1]The state counts are final resident counts. In December 2000, the Census Bureau released Nebraska's reapportionment count at 1,715,369. This number includes persons who are U.S. military or federal employees and their dependents stationed overseas and who listed Nebraska as their home state.

[2]The 1990 population totals for Nebraska as well as Howard, Knox, Merrick, and Polk Counties are corrected counts. The Census Bureau issued corrected population counts for these areas after the original 1990 counts and associated data products were published. Other detailed population tabulations were not revised to reflect the corrections, so the final counts reported here will differ slightly from the population totals in other tabulations.

[3]The state total is more than the sum of the counties because several areas never had a legal existence and were dropped or reorganized in subsequent years.

[4] The 2000 Census figure for Red Willow County was corrected, resulting in an increase of 2 people. The 2000 population counts listed do not reflect a change in the boundary between Platte and Butler Counties which took effect Jan. 1, 2001. This boundary change would effect the Census figures as follows: Butler gains 96 people while Platte loses 96.

Table 5b: Ranking of Nebraska's 93 Counties by Highest Population: 1860 to 2000 Censuses

County	2000	1990	1980	1970	1960	1950	1940	1930	1920	1910	1900	1890	1880	1870	1860
Adams	11	11	10	8	7	5	7	6	9	8	11	5	14	45	30
Antelope	43	41	41	38	34	30	26	25	25	28	38	34	42	49	30
Arthur	93	93	93	93	93	93	93	92	92	93	91	91	70	49	30
Banner	85	86	88	85	85	87	89	87	91	89	83	78	70	49	30
Blaine	91	91	90	91	90	89	88	88	86	87	88	84	70	49	30
Boone	51	48	48	45	40	35	31	26	28	31	35	46	40	49	30
Box Butte	22	21	22	32	30	28	36	39	64	66	65	61	70	49	30
Boyd	74	74	74	73	70	72	70	69	66	56	56	86	70	49	30
Brown	67	69	65	70	71	71	71	72	69	67	69	69	70	49	30
Buffalo	5	5	8	7	10	9	10	11	5	6	8	7	23	33	22
Burt	41	42	40	37	33	31	29	32	34	35	28	30	25	17	14
Butler	37	37	37	36	32	33	27	27	26	24	18	18	17	23	26
Cass	13	13	14	14	14	17	17	18	17	10	7	6	3	4	3
Cedar	31	26	28	25	23	23	21	21	21	25	29	53	49	26	17
Chase	62	61	63	68	72	70	72	74	72	76	74	66	68	49	30
Cherry	53	51	53	53	48	52	49	44	38	45	59	55	70	49	30
Cheyenne	29	31	30	29	18	29	50	51	65	72	66	60	56	34	30
Clay	45	44	44	44	45	50	39	31	27	21	17	15	9	41	18
Colfax	26	33	31	35	37	39	37	42	40	38	39	32	28	21	30
Cuming	27	27	26	27	27	26	25	28	30	29	23	26	33	14	24
Custer	23	24	21	18	16	13	11	7	4	4	9	8	52	49	30
Dakota	15	16	16	21	28	37	48	56	68	65	61	62	46	19	9
Dawes	35	34	35	33	38	40	43	41	47	61	62	40	70	49	30
Dawson	12	14	13	13	13	12	16	17	23	19	33	37	48	39	29
Deuel	78	77	77	77	77	77	80	79	83	86	73	75	70	49	30
Dixon	50	53	50	48	50	46	40	40	37	39	43	50	39	22	16
Dodge	7	7	7	6	5	8	9	10	8	5	4	11	10	9	15
Douglas	1	1	1	1	1	1	1	1	1	1	1	1	1	1	1
Dundy	75	75	75	76	75	74	74	73	73	73	76	70	69	49	30
Fillmore	47	45	45	46	39	41	34	33	31	27	21	17	15	32	30
Franklin	66	65	65	65	64	61	62	61	48	48	48	51	34	44	30

County	2000	1990	1980	1970	1960	1950	1940	1930	1920	1910	1900	1890	1880	1870	1860
Frontier	71	72	71	72	73	69	68	65	63	58	52	48	61	49	30
Furnas	57	57	56	52	53	45	44	37	39	36	31	39	29	49	30
Gage	14	12	12	12	9	6	4	3	3	3	3	3	8	12	13
Garden	75	76	76	75	76	76	75	75	75	77	91	92	70	49	30
Garfield	79	78	79	78	78	80	81	82	81	79	77	82	70	49	30
Gosper	77	80	80	80	81	81	79	78	74	70	67	65	55	49	30
Grant	88	89	89	86	91	91	90	90	90	91	85	88	70	30	30
Greeley	73	73	73	71	69	68	67	64	61	62	64	63	57	49	30
Hall	4	4	4	4	3	4	5	5	6	9	15	14	19	25	21
Hamilton	33	35	38	40	46	49	45	36	32	30	26	21	20	38	30
Harlan	65	66	67	67	67	60	64	62	56	51	49	49	31	49	30
Hayes	82	82	82	82	82	82	83	80	82	80	72	71	66	49	30
Hitchcock	70	67	69	69	68	67	69	68	70	69	68	58	60	49	30
Holt	24	23	23	22	21	19	18	20	18	23	32	22	45	49	30
Hooker	86	88	85	89	86	90	91	93	93	92	90	89	70	49	30
Howard	48	54	52	54	59	59	57	53	44	41	44	41	37	49	30
Jefferson	38	36	33	30	31	24	20	22	22	18	20	20	21	18	30
Johnson	60	60	60	61	60	58	54	59	58	49	40	36	22	11	11
Kearney	46	50	51	55	58	65	66	66	62	54	45	42	41	40	12
Keith	36	38	36	43	52	55	58	70	71	74	79	76	65	49	30
Keya Paha	83	83	83	83	83	83	82	83	80	78	70	72	70	49	30
Kimball	61	64	61	57	51	75	78	76	77	85	86	85	70	49	30
Knox	34	30	27	28	24	20	19	16	16	15	24	47	43	31	20
Lancaster	2	2	2	2	2	2	2	2	2	2	2	2	2	6	19
Lincoln	9	9	6	9	8	7	6	9	7	22	37	33	44	46	30
Logan	87	85	86	87	87	85	86	85	89	88	84	83	70	49	30
Loup	90	90	91	90	88	86	85	86	85	84	82	81	70	49	30
McPherson	92	92	92	92	92	92	92	91	88	82	89	90	70	49	30
Madison	8	8	9	10	11	10	8	8	10	12	16	23	32	24	30
Merrick	39	39	39	41	47	48	52	46	43	47	50	44	35	29	23
Morrill	56	58	58	58	56	53	51	54	57	71	91	92	70	49	30
Nance	64	63	64	63	63	63	63	63	60	55	54	59	58	42	30
Nemaha	42	40	43	39	42	34	28	35	35	32	22	24	13	5	4

County	2000	1990	1980	1970	1960	1950	1940	1930	1920	1910	1900	1890	1880	1870	1860
Nuckolls	58	55	54	49	49	42	38	34	33	33	30	28	38	48	27
Otoe	19	20	19	16	17	14	14	14	13	11	5	4	5	2	2
Pawnee	72	71	70	66	66	62	55	57	54	42	34	35	26	10	8
Perkins	69	70	72	74	74	73	73	71	78	81	80	68	70	49	30
Phelps	30	29	34	34	36	47	56	58	49	44	41	38	50	49	30
Pierce	40	43	42	42	44	44	42	43	46	50	53	64	59	36	30
Platte	10	10	11	11	12	11	12	12	14	13	14	19	16	20	10
Polk	55	56	57	56	55	54	53	52	45	43	42	31	27	37	28
Red Willow	25	25	25	26	25	27	32	29	41	40	47	43	47	49	30
Richardson	32	28	29	24	19	16	13	15	15	17	10	12	6	3	5
Rock	80	79	78	79	80	79	77	81	79	75	71	74	70	49	30
Saline	21	22	24	23	26	22	22	23	20	16	12	10	7	13	25
Sarpy	3	3	3	3	6	18	35	49	55	53	51	54	36	16	7
Saunders	16	15	15	15	15	15	15	13	12	7	6	9	4	7	30
Scotts Bluff	6	6	5	5	4	3	3	4	11	59	75	79	70	49	30
Seward	18	18	17	17	22	25	24	24	24	20	19	16	12	15	30
Sheridan	52	47	47	50	43	43	47	45	52	64	63	45	70	49	30
Sherman	68	68	68	64	65	64	61	60	59	60	58	56	53	49	30
Sioux	81	81	81	81	79	78	76	77	76	68	78	77	63	49	30
Stanton	49	52	55	60	62	66	65	67	67	63	57	67	54	27	30
Thayer	54	49	46	47	41	36	30	30	29	26	25	25	30	49	30
Thomas	89	87	87	88	89	88	87	89	87	90	87	87	70	49	30
Thurston	44	46	49	51	54	51	41	48	53	57	60	73	67	43	30
Valley	59	59	59	59	57	57	59	55	50	52	55	52	51	49	30
Washington	17	17	18	20	29	32	33	38	36	34	27	27	18	8	6
Wayne	28	32	32	31	35	38	46	47	51	46	46	57	62	35	30
Webster	63	62	62	62	61	56	60	50	42	37	36	29	24	47	30
Wheeler	84	84	84	84	84	84	84	84	84	83	81	80	64	49	30
York	20	19	20	19	20	21	23	19	19	14	13	13	11	28	30

Table 6: Listing of Nebraska Counties by Year of Highest Census Population

Census Year (Number of Counties Having Highest Census Population)

1890 (10)	1900 (11)	1910 (12)	1920 (18)	1930 (21)	1940 (1)	1960 (2)	1980 (4)	2000 (14)
Banner	Butler	Boyd	Antelope	Boone	Rock	Cheyenne	Box Butte	Adams
Clay	Cuming	Franklin	Arthur	Burt		Kimball	Keith	Buffalo
Fillmore	Frontier	Harlan	Blaine	Cedar			Lincoln	Cass
Gage	Furnas	Howard	Brown	Chase			Scotts Bluff	Dakota
Hamilton	Gosper	Jefferson	Cherry	Dawes				Dawson
Hayes	Johnson	Loup	Colfax	Deuel				Dodge
Keya Paha	Kearney	McPherson	Custer	Dundy				Douglas
Otoe	Nemaha	Nance	Dixon	Garden				Hall
Polk	Pawnee	Sioux	Garfield	Hitchcock				Lancaster
Saline	Phelps	Thayer	Grant	Knox				Madison
	Saunders	Webster	Greeley	Logan				Platte
		York	Holt	Morrill				Sarpy
			Hooker	Perkins				Seward
			Merrick	Pierce				Washington
			Nuckolls	Red Willow				
			Thomas	Richardson				
			Valley	Sheridan				
			Wheeler	Sherman				
				Stanton				
				Thurston				
				Wayne				

Year of Highest Census Population for Nebraska Counties

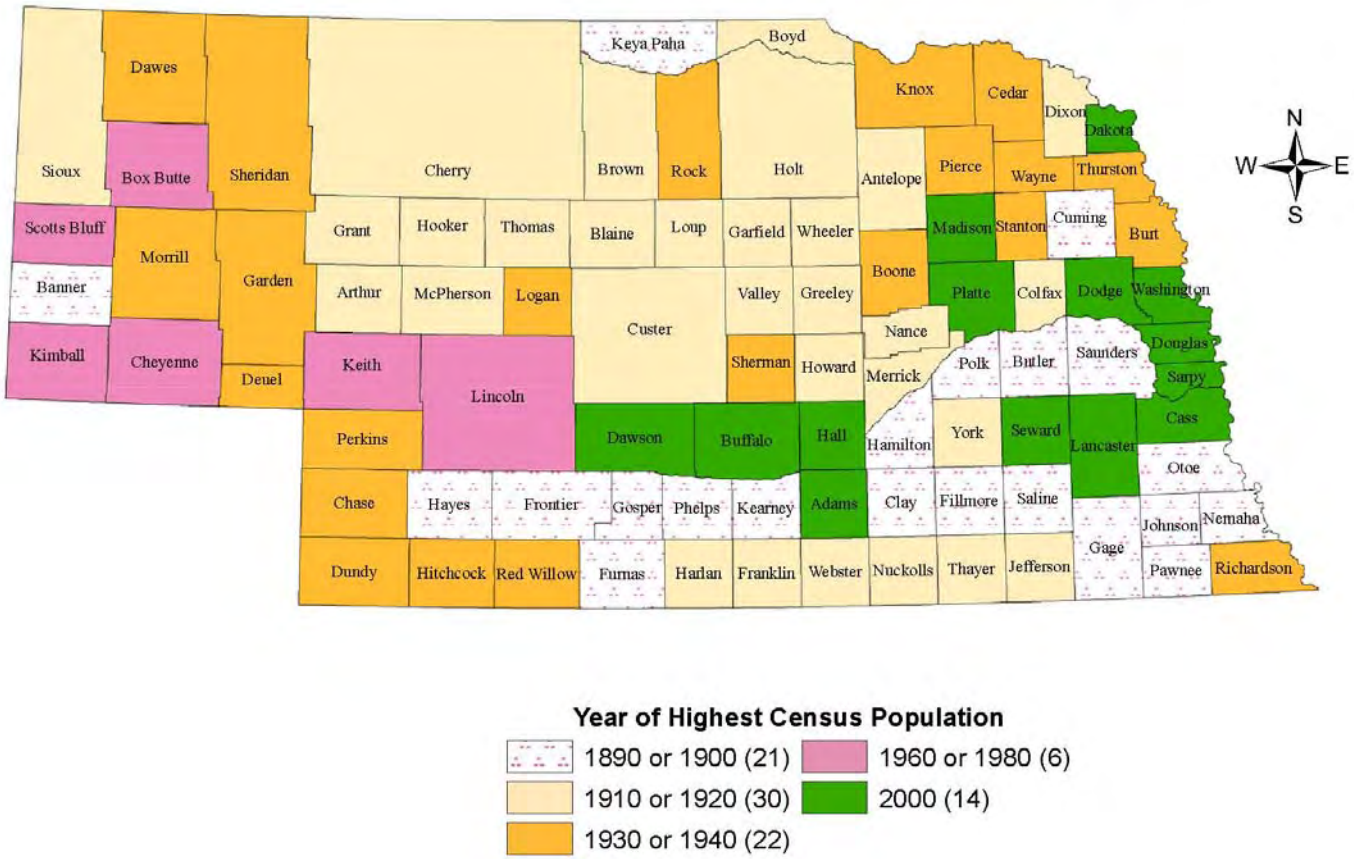

Source: U.S. Census Bureau, Decennial Censuses; Compiled by: Center for Public Affairs Research (CPAR), University of Nebraska at Omaha

Prepared by: David Drozd, CPAR - July 12, 2006

Table 7: Comparison of 2000 County Population to Population in Highest Census Year
Source: Decennial Censuses, U.S. Census Bureau

County Name	2000 Population	Highest Recorded Population	Year of Highest Population	2000 Population as a Percent of Highest Population	Rank of 2000 Percentage
Adams	31,151	31,151	2000	100.0	1
Antelope	7,452	15,243	1920	48.9	58
Arthur	444	1,412	1920	31.4	86
Banner	819	2,435	1890	33.6	83
Blaine	583	1,778	1920	32.8	84
Boone	6,259	14,738	1930	42.5	68
Box Butte	12,158	13,696	1980	88.8	22
Boyd	2,438	8,826	1910	27.6	88
Brown	3,525	6,749	1920	52.2	51
Buffalo	42,259	42,259	2000	100.0	1
Burt	7,791	13,062	1930	59.6	40
Butler	8,767	15,703	1900	55.8	44
Cass	24,334	24,334	2000	100.0	1
Cedar	9,615	16,427	1930	58.5	41
Chase	4,068	5,484	1930	74.2	28
Cherry	6,148	11,753	1920	52.3	50
Cheyenne	9,830	14,828	1960	66.3	36
Clay	7,039	16,310	1890	43.2	65
Colfax	10,441	11,624	1920	89.8	20
Cuming	10,203	14,584	1900	70.0	30
Custer	11,793	26,407	1920	44.7	63
Dakota	20,253	20,253	2000	100.0	1
Dawes	9,060	11,493	1930	78.8	25
Dawson	24,365	24,365	2000	100.0	1
Deuel	2,098	3,992	1930	52.6	49
Dixon	6,339	11,815	1920	53.7	48
Dodge	36,160	36,160	2000	100.0	1
Douglas	463,585	463,585	2000	100.0	1
Dundy	2,292	5,610	1930	40.9	72
Fillmore	6,634	16,022	1890	41.4	69
Franklin	3,574	10,303	1910	34.7	81
Frontier	3,099	8,781	1900	35.3	79
Furnas	5,324	12,373	1900	43.0	66
Gage	22,993	36,344	1890	63.3	37
Garden	2,292	5,099	1930	44.9	62
Garfield	1,902	3,496	1920	54.4	47
Gosper	2,143	5,301	1900	40.4	73
Grant	747	1,486	1920	50.3	55
Greeley	2,714	8,685	1920	31.2	87
Hall	53,534	53,534	2000	100.0	1
Hamilton	9,403	14,096	1890	66.7	35
Harlan	3,786	9,578	1910	39.5	75
Hayes	1,068	3,953	1890	27.0	89
Hitchcock	3,111	7,269	1930	42.8	67

County Name	2000 Population	Highest Recorded Population	Year of Highest Population	2000 Population as a Percent of Highest Population	Rank of 2000 Percentage
Holt	11,551	17,151	1920	67.3	34
Hooker	783	1,378	1920	56.8	43
Howard	6,567	10,783	1910	60.9	38
Jefferson	8,333	16,852	1910	49.4	56
Johnson	4,488	11,197	1900	40.1	74
Kearney	6,882	9,866	1900	69.8	31
Keith	8,875	9,364	1980	94.8	17
Keya Paha	983	3,920	1890	25.1	92
Kimball	4,089	7,975	1960	51.3	53
Knox	9,374	19,110	1930	49.1	57
Lancaster	250,291	250,291	2000	100.0	1
Lincoln	34,632	36,455	1980	95.0	16
Logan	774	2,014	1930	38.4	76
Loup	712	2,188	1910	32.5	85
McPherson	533	2,470	1910	21.6	93
Madison	35,226	35,226	2000	100.0	1
Merrick	8,204	10,763	1920	76.2	27
Morrill	5,440	9,950	1930	54.7	46
Nance	4,038	8,926	1910	45.2	61
Nemaha	7,576	14,952	1900	50.7	54
Nuckolls	5,057	13,236	1920	38.2	77
Otoe	15,396	25,403	1890	60.6	39
Pawnee	3,087	11,770	1900	26.2	91
Perkins	3,200	5,834	1930	54.9	45
Phelps	9,747	10,772	1900	90.5	19
Pierce	7,857	11,080	1930	70.9	29
Platte	31,662	31,662	2000	100.0	1
Polk	5,639	10,817	1890	52.1	52
Red Willow	11,450	13,859	1930	82.6	24
Richardson	9,531	19,826	1930	48.1	59
Rock	1,756	3,977	1940	44.2	64
Saline	13,843	20,097	1890	68.9	32
Sarpy	122,595	122,595	2000	100.0	1
Saunders	19,830	22,085	1900	89.8	21
Scotts Bluff	36,951	38,344	1980	96.4	15
Seward	16,496	16,496	2000	100.0	1
Sheridan	6,198	10,793	1930	57.4	42
Sherman	3,318	9,122	1930	36.4	78
Sioux	1,475	5,599	1910	26.3	90
Stanton	6,455	7,809	1930	82.7	23
Thayer	6,055	14,775	1910	41.0	71
Thomas	729	1,773	1920	41.1	70
Thurston	7,171	10,462	1930	68.5	33
Valley	4,647	9,823	1920	47.3	60
Washington	18,780	18,780	2000	100.0	1
Wayne	9,851	10,566	1930	93.2	18
Webster	4,061	12,008	1910	33.8	82
Wheeler	886	2,531	1920	35.0	80
York	14,598	18,721	1910	78.0	26

2000 Population as a Percentage of the Population in the Highest Census Year

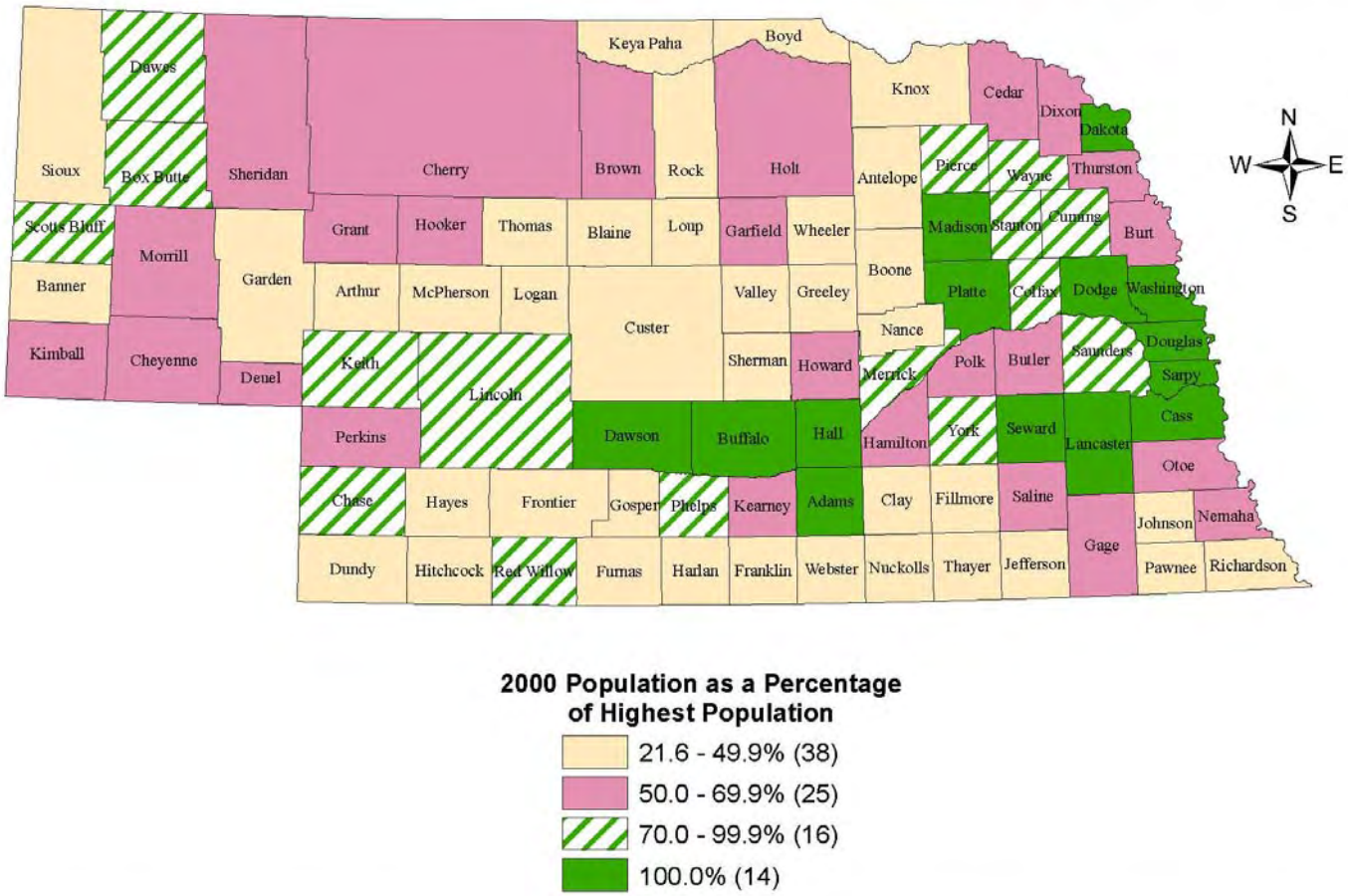

Source: U.S. Census Bureau, Decennial Censuses; Compiled by: Center for Public Affairs Research (CPAR), University of Nebraska at Omaha

Prepared by: David Drozd, CPAR - July 12, 2006

Figure 6: Percentage of Aggregate Population of Nebraska Counties Sorted by Size: Various Censuses

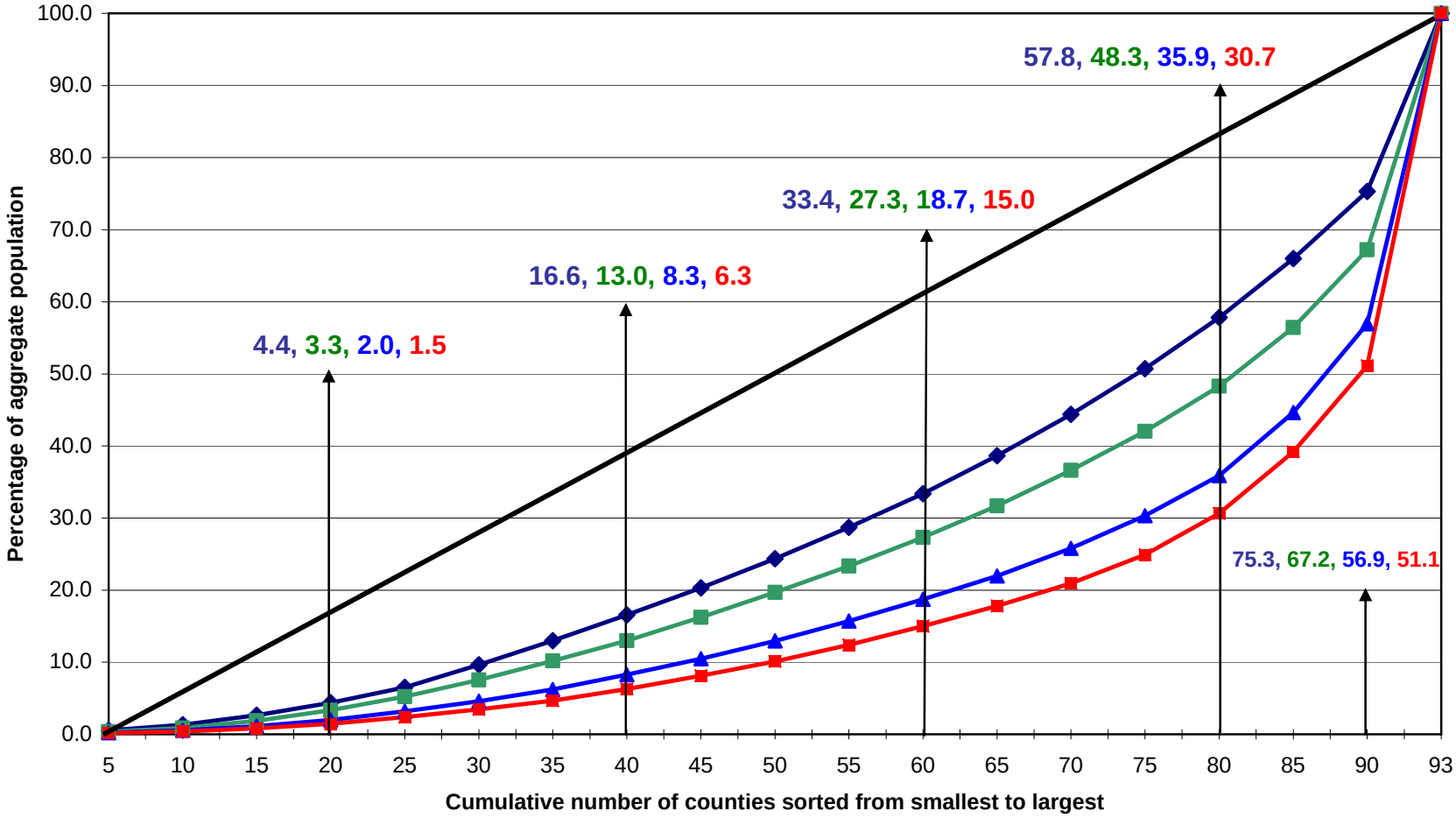

The figures shown represent the percentages in 1920, 1950, 1980, and 2000 respectively.

1950 - 2000 Percent Change in Total Population

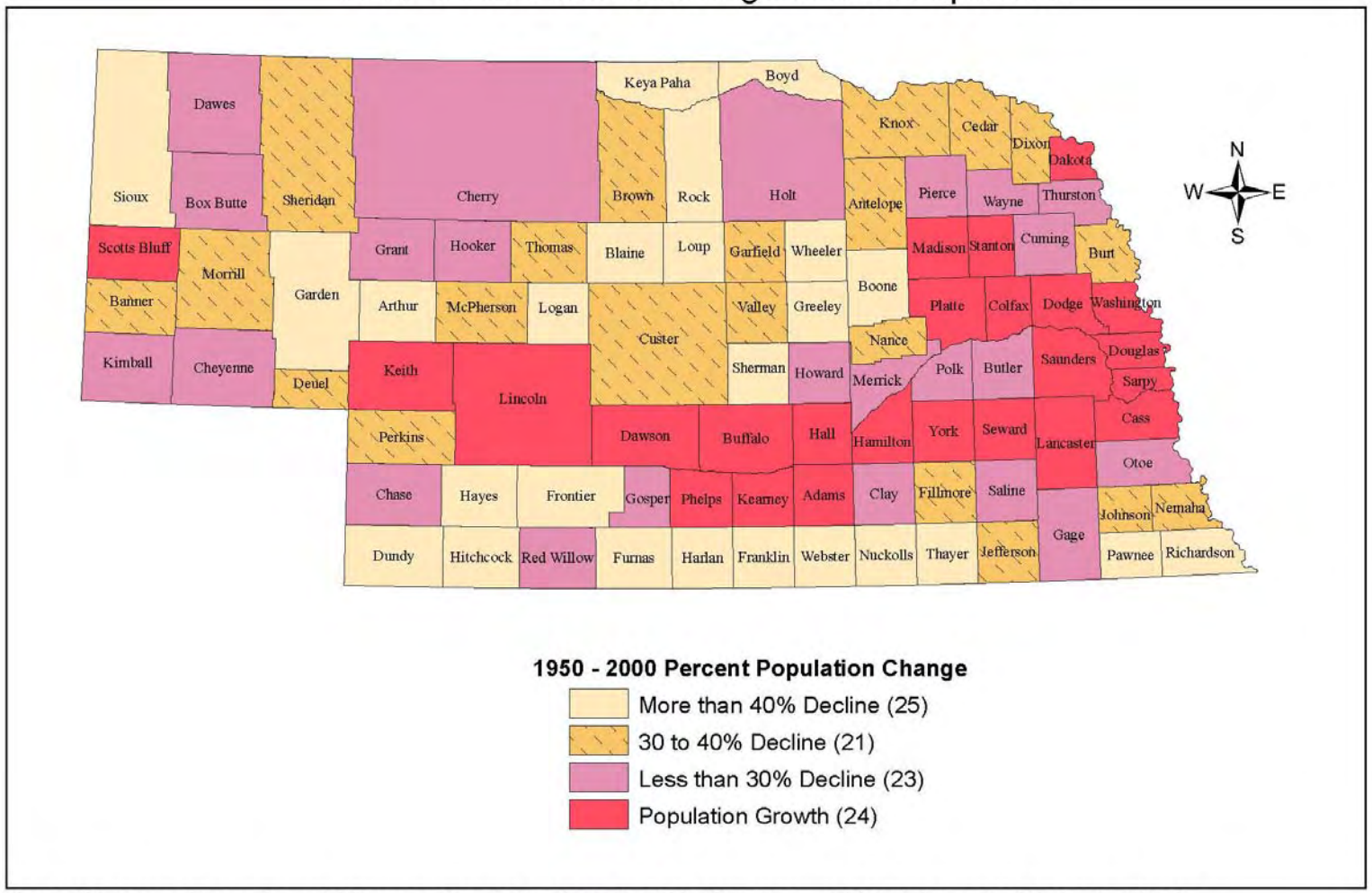

Source: U.S. Census Bureau, Decennial Censuses; Compiled by: Center for Public Affairs Research (CPAR), University of Nebraska at Omaha

Prepared by: David Drozd, CPAR - July 31, 2006

Table 8: Population Under Age 18 and Percent of the Total Population: 1950 to 2000

Sources: 1950 to 2000 Decennial Censuses of Population
Characteristics of the Population, Nebraska; Volume II, Part 27 (1950 data); Volume 1, Part 29 (1960-70 data)
Sex by Age Download (1980-90 data); Summary File 1 (Census 2000)

County	1950	1960	1970	1980	1990	2000	1950	1960	1970	1980	1990	2000
Nebraska	**406,405**	**499,907**	**507,491**	**447,170**	**429,012**	**450,242**	**30.7**	**35.3**	**34.1**	**28.5**	**27.2**	**26.2**
Adams	8,249	9,268	9,357	7,825	7,368	7,616	28.6	32.0	30.6	25.5	24.9	24.4
Antelope	3,940	3,672	3,105	2,583	2,436	2,050	33.9	36.1	34.3	29.8	30.6	27.5
Arthur	303	271	220	136	119	106	37.7	39.9	36.3	26.5	25.8	23.9
Banner	487	525	381	269	253	236	36.8	41.4	36.8	29.3	29.7	28.8
Blaine	440	376	274	270	188	153	36.6	37.0	32.3	31.1	27.9	26.2
Boone	3,725	3,509	3,019	2,179	1,945	1,822	34.7	38.4	36.9	29.5	29.2	29.1
Box Butte	4,257	4,487	3,500	4,068	4,248	3,420	34.7	38.4	34.7	29.7	32.4	28.1
Boyd	1,682	1,740	1,258	807	767	609	34.2	38.6	33.5	24.2	27.1	25.0
Brown	1,769	1,502	1,351	1,248	981	875	34.3	33.9	33.6	28.5	26.8	24.8
Buffalo	7,751	8,936	9,397	9,133	9,630	10,566	30.8	34.1	30.1	26.2	25.7	25.0
Burt	3,648	3,516	2,920	2,312	2,119	2,001	31.6	34.5	31.6	26.2	26.9	25.7
Butler	3,539	3,594	3,180	2,635	2,410	2,443	31.0	34.9	33.6	28.2	28.0	27.9
Cass	5,081	6,422	6,277	6,154	6,135	6,792	31.1	36.0	34.7	30.3	28.8	27.9
Cedar	5,055	5,722	5,011	3,705	3,143	2,828	36.5	42.8	41.1	32.6	31.0	29.4
Chase	1,776	1,518	1,359	1,459	1,266	1,025	34.3	35.2	32.9	30.7	28.9	25.2
Cherry	2,950	3,081	2,363	1,905	1,774	1,659	35.1	37.5	34.5	28.2	28.1	27.0
Cheyenne	4,177	6,153	3,892	2,769	2,614	2,587	34.6	41.5	36.1	27.5	27.5	26.3
Clay	2,478	2,988	2,841	2,335	1,940	1,921	28.5	34.3	34.4	28.8	27.2	27.3
Colfax	2,935	3,082	3,051	2,800	2,528	3,017	29.3	32.1	32.1	28.3	27.7	28.9
Cuming	4,299	4,609	4,392	3,530	2,820	2,774	33.1	37.1	36.5	30.3	27.9	27.2
Custer	6,318	5,718	4,524	3,782	3,314	3,097	33.0	34.6	32.1	27.3	27.0	26.3
Dakota	3,788	4,965	5,081	5,415	5,073	6,177	36.4	40.8	38.7	32.7	30.3	30.5
Dawes	3,049	3,238	2,779	2,402	2,280	1,918	31.4	34.0	28.7	25.0	25.3	21.2
Dawson	6,829	7,174	6,670	6,715	5,572	7,120	35.2	37.0	34.3	30.1	27.9	29.2
Deuel	1,103	1,100	837	666	588	489	33.1	35.2	30.8	27.1	26.3	23.3
Dixon	3,084	2,931	2,557	2,119	1,731	1,741	33.8	36.2	34.3	29.7	28.2	27.5
Dodge	7,619	11,561	12,046	10,053	9,004	8,922	29.0	35.6	34.6	28.0	26.1	24.7
Douglas	79,352	122,976	140,457	115,538	111,898	123,221	28.2	35.8	36.1	29.1	26.9	26.6
Dundy	1,511	1,238	833	698	643	534	34.7	34.7	28.5	24.4	24.9	23.3

County	1950	1960	1970	1980	1990	2000	1950	1960	1970	1980	1990	2000
Fillmore	2,843	3,197	2,643	2,145	1,881	1,748	29.6	33.9	32.5	27.1	26.5	26.3
Franklin	2,198	1,726	1,251	1,070	923	875	31.0	31.7	27.4	24.4	23.4	24.5
Frontier	1,769	1,513	1,254	1,010	863	806	33.5	35.1	31.5	27.7	27.8	26.0
Furnas	2,916	2,574	1,990	1,570	1,316	1,285	31.1	33.4	28.9	24.2	23.7	24.1
Gage	8,415	8,684	7,988	6,129	5,567	5,514	30.0	32.4	31.1	25.1	24.4	24.0
Garden	1,432	1,209	909	658	571	499	34.8	34.8	31.0	23.5	23.2	21.8
Garfield	957	942	738	640	554	447	32.9	34.9	30.6	27.1	25.9	23.5
Gosper	883	894	760	590	470	510	32.3	35.9	34.9	27.6	24.4	23.8
Grant	352	358	404	267	225	218	33.3	35.5	39.6	30.4	29.3	29.2
Greeley	1,995	1,800	1,519	1,077	924	731	35.8	39.2	38.0	31.1	30.7	26.9
Hall	9,906	12,895	15,027	14,357	13,873	14,535	30.8	36.1	35.1	30.1	28.4	27.2
Hamilton	2,749	3,231	3,208	2,814	2,573	2,733	31.3	37.1	36.2	30.3	29.0	29.1
Harlan	2,269	1,724	1,362	1,086	939	916	31.6	33.9	31.3	25.3	24.6	24.2
Hayes	889	742	548	393	331	284	37.0	38.7	35.8	29.0	27.1	26.6
Hitchcock	2,021	1,703	1,331	1,146	1,083	740	34.4	35.3	32.9	28.1	28.9	23.8
Holt	5,265	5,230	4,841	4,207	3,809	3,148	35.4	38.1	37.4	31.0	30.2	27.3
Hooker	385	450	286	261	195	188	36.3	39.8	30.5	26.4	24.6	24.0
Howard	2,271	2,248	2,499	2,080	1,725	1,860	31.4	34.4	36.7	30.7	28.5	28.3
Jefferson	4,144	3,731	3,047	2,345	2,154	1,940	30.4	32.1	29.2	23.9	24.6	23.3
Johnson	2,197	2,092	1,852	1,370	1,145	1,086	30.3	33.3	32.2	25.9	24.5	24.2
Kearney	1,840	2,184	2,215	1,935	1,789	1,842	28.7	33.2	33.0	27.4	27.0	26.8
Keith	2,550	2,995	3,044	2,724	2,387	2,243	34.2	37.6	35.9	29.1	27.8	25.3
Keya Paha	784	591	465	385	269	234	36.3	35.3	34.7	29.6	26.1	23.8
Kimball	1,433	3,434	2,351	1,438	1,093	1,010	33.5	43.1	39.1	29.5	26.6	24.7
Knox	5,008	4,889	4,134	3,294	2,502	2,393	33.8	36.8	35.3	28.8	26.2	25.5
Lancaster	29,630	50,299	50,480	47,045	51,048	58,828	24.7	32.4	30.1	24.4	23.9	23.5
Lincoln	9,295	10,773	10,509	11,184	9,380	9,085	33.9	37.8	35.6	30.7	28.9	26.2
Logan	481	416	351	309	293	211	35.4	37.5	35.4	31.4	33.4	27.3
Loup	493	412	269	241	188	190	36.6	37.6	31.5	28.1	27.5	26.7
McPherson	304	270	207	161	160	147	36.8	36.7	33.2	27.2	29.3	27.6
Madison	6,897	8,274	8,971	8,606	9,311	9,450	28.3	32.9	32.7	27.4	28.5	26.8
Merrick	2,756	2,985	3,197	2,750	2,237	2,260	31.3	35.7	36.5	30.7	27.8	27.5
Morrill	3,089	2,627	1,940	1,757	1,520	1,480	37.4	37.2	33.4	28.9	28.0	27.2
Nance	2,137	1,917	1,723	1,392	1,229	1,126	32.8	34.0	33.5	29.4	28.7	27.9
Nemaha	3,420	2,881	2,492	2,079	1,952	1,756	31.2	31.7	27.8	24.8	24.5	23.2

County	1950	1960	1970	1980	1990	2000	1950	1960	1970	1980	1990	2000
Nuckolls	3,085	2,849	2,462	1,815	1,498	1,184	32.1	34.7	33.3	27.0	25.9	23.4
Otoe	5,232	5,743	4,935	4,096	3,727	4,050	30.7	34.8	31.7	27.0	26.2	26.3
Pawnee	1,983	1,730	1,304	908	768	700	29.4	32.3	29.2	23.1	23.2	22.7
Perkins	1,780	1,610	1,085	1,030	1,002	852	37.0	38.4	31.7	28.3	29.8	26.6
Phelps	2,773	3,366	3,094	2,639	2,656	2,584	30.6	34.3	32.4	27.0	27.3	26.5
Pierce	3,150	3,252	2,990	2,484	2,289	2,276	33.5	37.3	35.2	29.3	29.2	29.0
Platte	6,649	9,513	10,025	9,002	9,257	9,184	33.4	39.7	37.8	31.2	31.0	29.0
Polk	2,382	2,466	2,048	1,820	1,514	1,418	29.6	34.2	31.7	28.8	26.7	25.1
Red Willow	4,125	4,601	4,058	3,499	3,178	2,847	31.8	35.6	33.3	27.7	27.2	24.9
Richardson	5,355	4,543	3,694	2,811	2,473	2,434	31.7	32.7	30.1	24.8	24.9	25.5
Rock	1,032	910	738	714	583	404	34.1	35.6	33.1	30.0	28.9	23.0
Saline	3,753	3,687	3,519	3,239	3,163	3,481	26.7	29.4	27.5	24.7	24.9	25.1
Sarpy	4,967	12,579	28,033	30,659	33,070	37,367	31.7	40.2	44.0	35.6	32.2	30.5
Saunders	4,991	5,888	5,571	5,565	5,219	5,532	29.5	34.1	32.7	29.7	28.5	27.9
Scotts Bluff	12,355	13,064	12,564	11,563	10,063	9,588	36.4	38.6	34.5	30.2	27.9	25.9
Seward	3,958	4,519	4,265	4,205	4,109	4,079	30.1	33.3	29.5	26.6	26.6	24.7
Sheridan	3,299	3,483	2,457	2,169	1,882	1,587	34.6	38.5	33.7	28.8	27.9	25.6
Sherman	2,179	1,972	1,670	1,250	1,050	814	33.9	36.6	35.3	29.6	28.2	24.5
Sioux	1,088	967	717	518	407	359	34.8	37.6	35.3	28.1	26.3	24.3
Stanton	2,154	2,136	2,086	2,226	2,062	1,922	33.7	36.9	36.2	34.0	33.0	29.8
Thayer	3,245	2,979	2,407	1,940	1,637	1,459	30.7	32.7	30.9	25.6	24.7	24.1
Thomas	417	397	324	297	269	172	34.6	36.8	34.0	30.5	31.6	23.6
Thurston	3,246	2,861	2,697	2,450	2,432	2,642	37.8	39.5	38.9	34.1	35.1	36.8
Valley	2,264	2,293	1,855	1,540	1,340	1,147	31.2	34.8	32.1	27.3	25.9	24.7
Washington	3,567	4,148	4,313	4,659	4,554	5,086	31.0	34.3	32.4	30.0	27.4	27.1
Wayne	3,030	3,295	2,910	2,320	2,257	2,131	29.9	33.1	28.0	23.5	24.1	21.6
Webster	2,227	2,055	1,943	1,258	1,014	957	30.1	33.0	30.0	25.9	23.7	23.6
Wheeler	556	511	405	352	310	258	36.4	39.4	38.4	33.2	32.7	29.1
York	4,396	4,728	4,585	4,117	3,963	3,691	30.6	34.5	33.5	27.8	27.5	25.3

Table 9: Population Age 65 or Older and Percent of the Total Population: 1950 to 2000

Sources: 1950 to 2000 Decennial Censuses of Population
Characteristics of the Population, Nebraska; Volume II, Part 27 (1950 data); Volume 1, Part 29 (1960-70 data)
Sex by Age Download (1980-90 data); Summary File 1 (Census 2000)

County	1950	1960	1970	1980	1990	2000	1950	1960	1970	1980	1990	2000
Nebraska	**130,380**	**164,156**	**183,526**	**205,684**	**223,068**	**232,195**	**9.8**	**11.6**	**12.3**	**13.1**	**14.1**	**13.5**
Adams	3,176	4,151	4,648	4,790	4,948	4,942	11.0	14.3	15.2	15.6	16.7	15.9
Antelope	1,232	1,550	1,604	1,587	1,551	1,483	10.6	15.2	17.7	18.3	19.5	19.9
Arthur	48	66	55	76	85	73	6.0	9.7	9.1	14.8	18.4	16.4
Banner	72	80	89	101	128	131	5.4	6.3	8.6	11.0	15.0	16.0
Blaine	87	102	146	140	113	98	7.2	10.0	17.2	16.1	16.7	16.8
Boone	1,169	1,257	1,278	1,343	1,335	1,275	10.9	13.8	15.6	18.2	20.0	20.4
Box Butte	968	1,268	1,534	1,717	1,758	1,770	7.9	10.8	15.2	12.5	13.4	14.6
Boyd	484	549	711	737	713	592	9.9	12.2	18.9	22.1	25.1	24.3
Brown	578	663	683	796	786	792	11.2	14.9	17.0	18.2	21.5	22.5
Buffalo	2,703	3,454	3,816	4,162	4,544	4,880	10.8	13.2	12.2	12.0	12.1	11.5
Burt	1,296	1,584	1,731	1,849	1,702	1,698	11.2	15.5	18.7	21.0	21.6	21.8
Butler	1,381	1,556	1,649	1,792	1,753	1,553	12.1	15.1	17.4	19.2	20.4	17.7
Cass	1,983	2,312	2,308	2,601	2,776	3,000	12.1	13.0	12.8	12.8	13.0	12.3
Cedar	1,310	1,505	1,784	1,980	1,916	1,927	9.5	11.3	14.6	17.4	18.9	20.0
Chase	401	580	700	759	818	857	7.7	13.4	17.0	16.0	18.7	21.1
Cherry	648	834	882	997	1,067	1,062	7.7	10.1	12.9	14.8	16.9	17.3
Cheyenne	745	1,166	1,406	1,567	1,701	1,693	6.2	7.9	13.0	15.6	17.9	17.2
Clay	1,387	1,500	1,360	1,437	1,395	1,267	15.9	17.2	16.5	17.7	19.6	18.0
Colfax	1,234	1,589	1,811	2,030	1,875	1,672	12.3	16.6	19.1	20.5	20.5	16.0
Cuming	1,154	1,538	1,783	1,986	2,056	2,065	8.9	12.4	14.8	17.0	20.3	20.2
Custer	2,096	2,465	2,508	2,725	2,695	2,485	10.9	14.9	17.8	19.6	22.0	21.1
Dakota	805	1,082	1,333	1,712	1,961	2,014	7.7	8.9	10.1	10.3	11.7	9.9
Dawes	957	1,220	1,294	1,404	1,412	1,342	9.9	12.8	13.3	14.6	15.7	14.8
Dawson	1,636	2,427	2,725	3,116	3,459	3,443	8.4	12.5	14.0	14.0	17.3	14.1
Deuel	282	477	477	530	511	481	8.5	15.3	17.6	21.5	22.8	22.9
Dixon	965	1,156	1,274	1,327	1,240	1,151	10.6	14.3	17.1	18.6	20.2	18.2
Dodge	2,899	3,681	4,572	5,418	5,974	6,342	11.0	11.3	13.1	15.1	17.3	17.5
Douglas	23,646	31,577	36,851	41,483	47,333	50,795	8.4	9.2	9.5	10.4	11.4	11.0
Dundy	368	507	572	593	596	514	8.5	14.2	19.5	20.7	23.1	22.4

County	1950	1960	1970	1980	1990	2000	1950	1960	1970	1980	1990	2000
Fillmore	1,368	1,621	1,519	1,573	1,544	1,411	14.2	17.2	18.7	19.9	21.7	21.3
Franklin	829	899	1,010	1,054	1,046	855	11.7	16.5	22.1	24.1	26.6	23.9
Frontier	527	580	639	620	549	524	10.0	13.5	16.0	17.0	17.7	16.9
Furnas	1,252	1,374	1,599	1,627	1,519	1,266	13.3	17.8	23.2	25.1	27.4	23.8
Gage	3,082	3,769	3,946	4,432	4,499	4,414	11.0	14.1	15.3	18.1	19.7	19.2
Garden	350	445	509	619	591	550	8.5	12.8	17.4	22.1	24.0	24.0
Garfield	325	364	482	533	515	471	11.2	13.5	20.0	22.6	24.1	24.8
Gosper	220	268	284	347	409	446	8.0	10.8	13.0	16.2	21.2	20.8
Grant	85	112	106	119	118	102	8.0	11.1	10.4	13.6	15.3	13.7
Greeley	535	654	636	673	627	629	9.6	14.2	15.9	19.4	20.9	23.2
Hall	3,045	4,411	5,106	5,964	6,950	7,477	9.5	12.3	11.9	12.5	14.2	14.0
Hamilton	1,115	1,291	1,238	1,299	1,426	1,436	12.7	14.8	14.0	14.0	16.1	15.3
Harlan	709	839	850	920	914	871	9.9	16.5	19.5	21.4	24.0	23.0
Hayes	138	168	191	178	220	212	5.7	8.8	12.5	13.1	18.0	19.9
Hitchcock	524	616	697	752	801	695	8.9	12.8	17.2	18.4	21.4	22.3
Holt	1,395	1,765	1,924	2,083	2,183	2,289	9.4	12.9	14.9	15.4	17.3	19.8
Hooker	103	137	174	190	220	211	9.7	12.1	18.5	19.2	27.7	26.9
Howard	822	984	1,008	1,123	1,146	1,125	11.4	15.0	14.8	16.6	18.9	17.1
Jefferson	1,666	1,886	1,970	2,025	2,068	1,889	12.2	16.2	18.9	20.6	23.6	22.7
Johnson	901	967	1,034	1,152	1,105	989	12.4	15.4	18.0	21.8	23.6	22.0
Kearney	803	1,047	1,078	1,179	1,157	1,147	12.5	15.9	16.1	16.7	17.5	16.7
Keith	555	775	1,055	1,275	1,450	1,630	7.5	9.7	12.4	13.6	16.9	18.4
Keya Paha	187	206	168	205	217	203	8.7	12.3	12.5	15.8	21.1	20.7
Kimball	352	438	511	677	781	860	8.2	5.5	8.5	13.9	19.0	21.0
Knox	1,511	1,861	1,930	2,196	2,275	2,167	10.2	14.0	16.5	19.2	23.9	23.1
Lancaster	12,106	15,509	16,737	19,572	23,228	26,080	10.1	10.0	10.0	10.1	10.9	10.4
Lincoln	2,034	2,886	3,381	4,342	4,956	5,243	7.4	10.1	11.4	11.9	15.2	15.1
Logan	126	135	129	145	134	136	9.3	12.2	13.0	14.8	15.3	17.6
Loup	123	113	111	144	128	139	9.1	10.3	13.0	16.8	18.7	19.5
McPherson	59	61	74	105	108	97	7.2	8.3	11.9	17.7	19.8	18.2
Madison	2,837	3,667	4,074	4,580	4,816	5,084	11.7	14.6	14.9	14.6	14.7	14.4
Merrick	1,029	1,180	1,255	1,406	1,430	1,437	11.7	14.1	14.3	15.7	17.8	17.5
Morrill	620	791	890	1,037	1,020	927	7.5	11.2	15.3	17.0	18.8	17.0
Nance	684	860	1,003	886	839	796	10.5	15.3	19.5	18.7	19.6	19.7
Nemaha	1,306	1,404	1,446	1,539	1,492	1,391	11.9	15.4	16.1	18.4	18.7	18.4

County	1950	1960	1970	1980	1990	2000	1950	1960	1970	1980	1990	2000
Nuckolls	1,062	1,232	1,361	1,335	1,357	1,232	11.1	15.0	18.4	19.8	23.5	24.4
Otoe	1,994	2,315	2,737	2,943	2,953	2,825	11.7	14.0	17.6	19.4	20.7	18.3
Pawnee	919	1,004	1,014	977	950	836	13.6	18.7	22.7	24.8	28.6	27.1
Perkins	320	419	548	638	690	617	6.7	10.0	16.0	17.5	20.5	19.3
Phelps	1,044	1,452	1,604	1,744	1,731	1,764	11.5	14.8	16.8	17.9	17.8	18.1
Pierce	894	1,060	1,303	1,452	1,502	1,350	9.5	12.2	15.3	17.1	19.2	17.2
Platte	1,781	2,413	2,878	3,529	3,959	4,379	8.9	10.1	10.9	12.2	13.3	13.8
Polk	1,022	1,188	1,245	1,265	1,304	1,207	12.7	16.5	19.2	20.0	23.0	21.4
Red Willow	1,159	1,519	1,817	1,954	2,006	2,180	8.9	11.7	14.9	15.5	17.1	19.0
Richardson	1,960	2,261	2,459	2,536	2,363	2,050	11.6	16.3	20.0	22.4	23.8	21.5
Rock	297	316	385	396	367	391	9.8	12.4	17.3	16.6	18.2	22.3
Saline	1,894	2,240	2,485	2,612	2,616	2,378	13.5	17.9	19.4	19.9	20.6	17.2
Sarpy	960	1,279	1,824	2,909	4,892	8,123	6.1	4.1	2.9	3.4	4.8	6.6
Saunders	1,901	2,370	2,665	2,949	2,919	3,043	11.2	13.7	15.7	15.8	16.0	15.3
Scotts Bluff	2,340	3,071	3,760	4,989	5,815	6,363	6.9	9.1	10.3	13.0	16.1	17.2
Seward	1,589	1,758	1,935	2,215	2,456	2,502	12.1	12.9	13.4	14.0	15.9	15.2
Sheridan	825	1,109	1,220	1,290	1,401	1,343	8.6	12.3	16.7	17.1	20.8	21.7
Sherman	629	689	736	875	792	768	9.8	12.8	15.6	20.7	21.3	23.1
Sioux	221	235	212	254	251	239	7.1	9.1	10.4	13.8	16.2	16.2
Stanton	536	679	799	799	763	870	8.4	11.7	13.9	12.2	12.2	13.5
Thayer	1,333	1,575	1,545	1,665	1,728	1,486	12.6	17.3	19.9	22.0	26.0	24.5
Thomas	117	136	129	119	126	148	9.7	12.6	13.5	12.2	14.8	20.3
Thurston	647	809	860	965	949	944	7.5	11.2	12.4	13.4	13.7	13.2
Valley	871	1,061	1,096	1,158	1,193	1,115	12.0	16.1	19.0	20.6	23.1	24.0
Washington	1,293	1,549	1,751	1,916	2,252	2,425	11.2	12.8	13.2	12.4	13.6	12.9
Wayne	902	1,079	1,264	1,366	1,314	1,352	8.9	10.8	12.2	13.9	14.0	13.7
Webster	998	1,178	1,445	1,131	1,145	987	13.5	18.9	22.3	23.3	26.8	24.3
Wheeler	119	104	117	136	140	149	7.8	8.0	11.1	12.8	14.8	16.8
York	1,720	2,077	1,984	2,241	2,452	2,533	12.0	15.1	14.5	15.1	17.0	17.4

Note: The 1950 figures were summed manually from printed reports. The sum for the state of Nebraska showed 130,379 persons age 65 and older. The county figures, however, summed to 130,380. This discrepancy is believed to be a typo in the printed report that cannot be traced.

Table 10: Females Age 15 to 44 and Percent of the Total Population: 1950 to 2000

Sources: 1950 to 2000 Decennial Censuses of Population
Characteristics of the Population, Nebraska; Volume II, Part 27 (1950 data); Volume 1, Part 29 (1960-70 data)
Sex by Age Download (1980-90 data); Summary File 1 (Census 2000)

County	1950	1960	1970	1980	1990	2000	1950	1960	1970	1980	1990	2000
Nebraska	**279,861**	**263,043**	**295,835**	**353,386**	**352,524**	**365,145**	**21.1**	**18.6**	**19.9**	**22.5**	**22.3**	**21.3**
Adams	6,122	5,277	6,004	6,756	6,463	6,391	21.2	18.2	19.7	22.0	21.8	20.5
Antelope	2,207	1,618	1,449	1,602	1,399	1,303	19.0	15.9	16.0	18.5	17.6	17.5
Arthur	146	118	112	97	77	83	18.2	17.4	18.5	18.9	16.7	18.7
Banner	272	252	193	189	159	139	20.5	19.9	18.7	20.6	18.7	17.0
Blaine	241	162	133	173	119	95	20.0	15.9	15.7	20.0	17.6	16.3
Boone	2,008	1,414	1,377	1,341	1,109	1,029	18.7	15.5	16.8	18.1	16.6	16.4
Box Butte	2,603	2,106	1,800	3,002	2,811	2,446	21.2	18.0	17.8	21.9	21.4	20.1
Boyd	937	720	561	512	420	378	19.1	16.0	15.0	15.4	14.8	15.5
Brown	997	773	682	836	638	592	19.3	17.4	17.0	19.1	17.4	16.8
Buffalo	5,225	4,927	7,070	9,045	9,684	10,350	20.8	18.8	22.6	26.0	25.9	24.5
Burt	2,276	1,663	1,511	1,491	1,347	1,336	19.7	16.3	16.3	16.9	17.1	17.1
Butler	2,132	1,568	1,471	1,650	1,489	1,529	18.6	15.2	15.5	17.7	17.3	17.4
Cass	3,190	3,205	3,451	4,255	4,529	4,966	19.5	18.0	19.1	21.0	21.2	20.4
Cedar	2,584	2,084	1,955	2,013	1,722	1,656	18.7	15.6	16.0	17.7	17.0	17.2
Chase	1,064	761	722	912	782	699	20.6	17.6	17.5	19.2	17.8	17.2
Cherry	1,697	1,551	1,244	1,380	1,157	1,116	20.2	18.9	18.2	20.4	18.3	18.2
Cheyenne	2,597	2,850	2,033	1,941	1,808	1,929	21.5	19.2	18.9	19.3	19.0	19.6
Clay	1,506	1,363	1,380	1,523	1,283	1,297	17.3	15.6	16.7	18.8	18.0	18.4
Colfax	1,931	1,477	1,500	1,736	1,613	1,949	19.3	15.4	15.8	17.6	17.6	18.7
Cuming	2,615	2,019	1,984	2,059	1,739	1,773	20.1	16.2	16.5	17.7	17.2	17.4
Custer	3,686	2,770	2,363	2,512	2,141	1,979	19.2	16.8	16.8	18.1	17.4	16.8
Dakota	2,161	2,265	2,571	3,806	3,739	4,367	20.8	18.6	19.6	23.0	22.3	21.6
Dawes	1,998	1,778	2,113	2,191	2,079	2,224	20.6	18.6	21.8	22.8	23.0	24.5
Dawson	3,974	3,548	3,647	4,581	3,878	4,668	20.5	18.3	18.7	20.5	19.4	19.2
Deuel	668	514	420	421	371	366	20.1	16.4	15.5	17.1	16.6	17.4
Dixon	1,696	1,236	1,183	1,248	1,086	1,166	18.6	15.2	15.9	17.5	17.7	18.4
Dodge	5,577	6,172	6,875	7,633	7,078	7,321	21.2	19.0	19.8	21.3	20.5	20.2
Douglas	65,861	70,256	84,418	97,394	102,433	105,928	23.4	20.5	21.7	24.5	24.6	22.8
Dundy	864	612	461	466	470	381	19.8	17.1	15.8	16.3	18.2	16.6

County	1950	1960	1970	1980	1990	2000	1950	1960	1970	1980	1990	2000
Fillmore	1,849	1,575	1,397	1,436	1,263	1,154	19.2	16.7	17.2	18.1	17.8	17.4
Franklin	1,355	839	649	693	627	594	19.1	15.4	14.2	15.8	15.9	16.6
Frontier	991	674	648	745	559	613	18.8	15.6	16.3	20.4	18.0	19.8
Furnas	1,807	1,183	1,044	1,072	889	861	19.3	15.3	15.1	16.5	16.0	16.2
Gage	5,825	4,784	4,761	4,903	4,412	4,360	20.8	17.8	18.5	20.0	19.4	19.0
Garden	818	582	482	484	409	354	19.9	16.8	16.5	17.3	16.6	15.4
Garfield	578	438	398	428	361	296	19.8	16.2	16.5	18.1	16.9	15.6
Gosper	525	451	341	388	311	351	19.2	18.1	15.7	18.1	16.1	16.4
Grant	208	165	203	177	140	133	19.7	16.4	19.9	20.2	18.2	17.8
Greeley	955	663	613	578	487	452	17.1	14.4	15.3	16.7	16.2	16.7
Hall	7,138	6,571	8,747	10,710	10,870	10,947	22.2	18.4	20.4	22.5	22.2	20.4
Hamilton	1,601	1,452	1,603	1,878	1,715	1,744	18.2	16.7	18.1	20.2	19.4	18.5
Harlan	1,406	798	671	743	635	581	19.6	15.7	15.4	17.3	16.7	15.3
Hayes	505	330	259	238	204	161	21.0	17.2	16.9	17.6	16.7	15.1
Hitchcock	1,206	821	659	735	650	516	20.6	17.0	16.3	18.0	17.3	16.6
Holt	2,890	2,262	2,178	2,631	2,318	2,027	19.4	16.5	16.8	19.4	18.4	17.5
Hooker	194	218	153	188	122	129	18.3	19.3	16.3	19.0	15.4	16.5
Howard	1,294	1,027	1,133	1,243	1,106	1,193	17.9	15.7	16.6	18.4	18.3	18.2
Jefferson	2,711	1,914	1,706	1,778	1,514	1,410	19.9	16.5	16.3	18.1	17.3	16.9
Johnson	1,405	980	937	870	760	765	19.4	15.6	16.3	16.5	16.3	17.0
Kearney	1,185	1,096	1,141	1,433	1,309	1,321	18.5	16.7	17.0	20.3	19.7	19.2
Keith	1,567	1,524	1,614	1,951	1,627	1,613	21.0	19.2	19.0	20.8	19.0	18.2
Keya Paha	427	291	243	264	170	154	19.8	17.4	18.1	20.3	16.5	15.7
Kimball	891	1,652	1,202	992	719	683	20.8	20.7	20.0	20.3	17.5	16.7
Knox	2,788	2,166	1,833	2,006	1,521	1,471	18.8	16.3	15.6	17.5	16.0	15.7
Lancaster	28,320	32,614	39,210	50,995	55,826	60,199	23.7	21.0	23.3	26.4	26.1	24.1
Lincoln	5,984	5,344	5,714	8,010	6,766	6,852	21.9	18.8	19.3	22.0	20.8	19.8
Logan	250	191	179	175	162	135	18.4	17.2	18.1	17.8	18.5	17.4
Loup	255	205	136	161	121	107	18.9	18.7	15.9	18.7	17.7	15.0
McPherson	186	131	116	108	97	100	22.5	17.8	18.6	18.2	17.8	18.8
Madison	4,964	4,419	5,271	7,155	7,101	7,430	20.4	17.6	19.2	22.8	21.7	21.1
Merrick	1,725	1,411	1,547	1,749	1,512	1,443	19.6	16.9	17.7	19.6	18.8	17.6
Morrill	1,682	1,268	1,065	1,165	948	976	20.4	18.0	18.3	19.1	17.5	17.9
Nance	1,209	875	779	839	746	690	18.6	15.5	15.1	17.7	17.5	17.1
Nemaha	2,097	1,559	1,689	1,695	1,624	1,493	19.1	17.1	18.8	20.3	20.4	19.7

County	1950	1960	1970	1980	1990	2000	1950	1960	1970	1980	1990	2000
Nuckolls	1,875	1,357	1,215	1,200	928	825	19.5	16.5	16.4	17.8	16.0	16.3
Otoe	3,283	2,806	2,683	2,820	2,634	2,879	19.2	17.0	17.2	18.6	18.5	18.7
Pawnee	1,213	784	634	616	498	459	18.0	14.6	14.2	15.6	15.0	14.9
Perkins	989	743	552	673	568	524	20.6	17.7	16.1	18.5	16.9	16.4
Phelps	1,801	1,731	1,785	1,979	1,908	1,760	19.9	17.7	18.7	20.3	19.6	18.1
Pierce	1,836	1,435	1,443	1,598	1,367	1,483	19.5	16.5	17.0	18.8	17.5	18.9
Platte	4,069	4,335	5,238	6,307	6,214	6,325	20.4	18.1	19.8	21.9	20.8	20.0
Polk	1,530	1,106	1,023	1,071	954	955	19.0	15.3	15.8	16.9	16.8	16.9
Red Willow	2,839	2,394	2,260	2,625	2,411	2,177	21.9	18.5	18.5	20.8	20.6	19.0
Richardson	3,272	2,253	1,894	1,998	1,722	1,648	19.4	16.2	15.4	17.7	17.3	17.3
Rock	600	438	377	478	380	305	19.8	17.1	16.9	20.1	18.8	17.4
Saline	2,706	1,923	2,216	2,569	2,544	2,814	19.3	15.3	17.3	19.6	20.0	20.3
Sarpy	3,234	6,567	14,497	22,905	26,497	29,354	20.6	21.0	22.8	26.6	25.8	23.9
Saunders	3,289	2,948	2,957	3,608	3,498	3,753	19.4	17.1	17.4	19.3	19.1	18.9
Scotts Bluff	7,737	6,678	7,364	8,406	7,563	7,272	22.8	19.8	20.2	21.9	21.0	19.7
Seward	2,555	2,512	3,043	3,418	3,139	3,348	19.4	18.5	21.0	21.6	20.3	20.3
Sheridan	1,939	1,592	1,222	1,400	1,206	1,078	20.3	17.6	16.8	18.6	17.9	17.4
Sherman	1,224	848	712	708	603	555	19.1	15.8	15.1	16.8	16.2	16.7
Sioux	672	486	374	370	271	258	21.5	18.9	18.4	20.1	17.5	17.5
Stanton	1,281	984	991	1,355	1,272	1,283	20.1	17.0	17.2	20.7	20.4	19.9
Thayer	1,952	1,414	1,220	1,284	1,081	944	18.5	15.5	15.7	16.9	16.3	15.6
Thomas	226	200	171	205	167	124	18.7	18.6	17.9	21.1	19.6	17.0
Thurston	1,678	1,253	1,269	1,423	1,283	1,365	19.5	17.3	18.3	19.8	18.5	19.0
Valley	1,371	1,054	916	981	903	750	18.9	16.0	15.8	17.4	17.5	16.1
Washington	2,303	2,158	2,642	3,404	3,636	3,824	20.0	17.8	19.8	21.9	21.9	20.4
Wayne	2,211	1,971	2,392	2,433	2,290	2,577	21.8	19.8	23.0	24.7	24.5	26.2
Webster	1,325	969	941	781	652	636	17.9	15.6	14.5	16.1	15.2	15.7
Wheeler	308	216	178	210	166	152	20.2	16.7	16.9	19.8	17.5	17.2
York	2,917	2,356	2,622	3,180	2,945	2,954	20.3	17.2	19.2	21.5	20.4	20.2

Note: The 1950 figures were summed manually from printed reports. The sum for the state of Nebraska showed 279,860 females age 15 to 44. The county figures, however, summed to 279,861. This discrepancy is believed to be a typo in the printed report that cannot be traced.

Table 11: Number of Births and Fertility Rates per 1,000 Women Age 15 to 44: 1950 to 2005

Sources: Nebraska Health and Human Services System Vital Statistics Reports;
1950 to 2000 Decennial Censuses of Population: Characteristics of the Population, Nebraska - Volume II, Part 27 (1950 data);
Volume 1, Part 29 (1960-1970 data); Sex by Age Download (1980-90 data); Summary File 1 (2000 data); 2005 Census Estimates Program

County	1950	1960	1970	1980	1990	2000	2005	1950	1960	1970	1980	1990	2000	2005
Nebraska	**31,713**	**34,257**	**25,877**	**27,335**	**24,362**	**24,643**	**26,142**	**113.3**	**130.2**	**87.5**	**77.4**	**69.1**	**67.5**	**72.1**
Adams	654	597	481	455	432	421	440	106.8	113.1	80.1	67.3	66.8	65.9	65.6
Antelope	257	232	136	177	114	73	80	116.4	143.4	93.9	110.5	81.5	56.0	67.7
Arthur	20	10	10	6	5	6	3	137.0	84.7	89.3	61.9	64.9	72.3	48.4
Banner	14	18	17	17	6	3	5	51.5	71.4	88.1	89.9	37.7	21.6	35.7
Blaine	32	22	6	13	7	9	4	132.8	135.8	45.1	75.1	58.8	94.7	55.6
Boone	260	207	124	128	80	57	59	129.5	146.4	90.1	95.5	72.1	55.4	65.9
Box Butte	340	264	130	298	203	152	143	130.6	125.4	72.2	99.3	72.2	62.1	73.1
Boyd	119	97	40	51	28	13	8	127.0	134.7	71.3	99.6	66.7	34.4	24.0
Brown	131	86	59	63	48	42	25	131.4	111.3	86.5	75.4	75.2	70.9	49.1
Buffalo	571	597	585	597	575	600	638	109.3	121.2	82.7	66.0	59.4	58.0	60.4
Burt	252	202	132	123	89	85	88	110.7	121.5	87.4	82.5	66.1	63.6	69.9
Butler	242	213	126	148	107	116	66	113.5	135.8	85.7	89.7	71.9	75.9	44.6
Cass	376	416	322	397	340	326	334	117.9	129.8	93.3	93.3	75.1	65.6	62.7
Cedar	383	341	199	246	153	98	126	148.2	163.6	101.8	122.2	88.9	59.2	85.2
Chase	128	83	65	87	58	42	46	120.3	109.1	90.0	95.4	74.2	60.1	75.3
Cherry	237	195	121	135	84	77	81	139.7	125.7	97.3	97.8	72.6	69.0	73.8
Cheyenne	377	368	164	166	127	132	138	145.2	129.1	80.7	85.5	70.2	68.4	70.0
Clay	170	181	122	124	86	88	72	112.9	132.8	88.4	81.4	67.0	67.8	59.1
Colfax	199	185	151	158	143	166	215	103.1	125.3	100.7	91.0	88.7	85.2	131.9
Cuming	351	289	177	182	149	137	123	134.2	143.1	89.2	88.4	85.7	77.3	77.2
Custer	413	322	209	219	180	130	134	112.0	116.2	88.4	87.2	84.1	65.7	71.2
Dakota	286	333	280	328	329	374	417	132.3	147.0	108.9	86.2	88.0	85.6	98.9
Dawes	231	197	156	170	111	100	96	115.6	110.8	73.8	77.6	53.4	45.0	44.4
Dawson	539	410	351	388	279	465	410	135.6	115.6	96.2	84.7	71.9	99.6	91.8
Deuel	79	52	38	35	22	19	25	118.3	101.2	90.5	83.1	59.3	51.9	73.7
Dixon	224	147	98	122	90	76	85	132.1	118.9	82.8	97.8	82.9	65.2	78.8
Dodge	613	818	616	568	491	469	511	109.9	132.5	89.6	74.4	69.4	64.1	73.7
Douglas	7,217	9,788	8,113	7,147	7,404	7,558	8,199	109.6	139.3	96.1	73.4	72.3	71.4	77.6
Dundy	112	66	38	33	25	29	26	129.6	107.8	82.4	70.8	53.2	76.1	86.1

County	1950	1960	1970	1980	1990	2000	2005	1950	1960	1970	1980	1990	2000	2005
Fillmore	190	162	110	122	81	80	67	102.8	102.9	78.7	85.0	64.1	69.3	61.9
Franklin	142	96	56	60	59	36	35	104.8	114.4	86.3	86.6	94.1	60.6	59.7
Frontier	127	72	45	62	37	27	32	128.2	106.8	69.4	83.2	66.2	44.0	62.3
Furnas	205	145	90	104	68	59	52	113.4	122.6	86.2	97.0	76.5	68.5	68.1
Gage	555	465	323	350	269	259	276	95.3	97.2	67.8	71.4	61.0	59.4	62.4
Garden	96	67	34	50	24	17	19	117.4	115.1	70.5	103.3	58.7	48.0	66.0
Garfield	71	53	33	36	29	19	15	122.8	121.0	82.9	84.1	80.3	64.2	53.0
Gosper	52	44	17	31	20	24	21	99.0	97.6	49.9	79.9	64.3	68.4	66.5
Grant	22	36	17	16	13	10	3	105.8	218.2	83.7	90.4	92.9	75.2	27.8
Greeley	143	110	56	63	43	32	27	149.7	165.9	91.4	109.0	88.3	70.8	71.1
Hall	819	810	799	840	817	859	965	114.7	123.3	91.3	78.4	75.2	78.5	90.9
Hamilton	210	165	148	170	110	96	85	131.2	113.6	92.3	90.5	64.1	55.0	50.0
Harlan	148	79	48	71	44	29	27	105.3	99.0	71.5	95.6	69.3	49.9	54.3
Hayes	72	35	19	18	20	9	6	142.6	106.1	73.4	75.6	98.0	55.9	36.8
Hitchcock	152	93	51	77	51	29	25	126.0	113.3	77.4	104.8	78.5	56.2	54.1
Holt	402	354	204	273	194	121	120	139.1	156.5	93.7	103.8	83.7	59.7	70.5
Hooker	35	33	10	18	5	9	5	180.4	151.4	65.4	95.7	41.0	69.8	41.0
Howard	161	139	108	117	88	73	82	124.4	135.3	95.3	94.1	79.6	61.2	66.3
Jefferson	268	201	108	133	106	104	79	98.9	105.0	63.3	74.8	70.0	73.8	62.7
Johnson	153	112	72	67	55	45	57	108.9	114.3	76.8	77.0	72.4	58.8	72.8
Kearney	129	109	98	95	105	74	84	108.9	99.5	85.9	66.3	80.2	56.0	66.8
Keith	189	207	137	165	105	90	93	120.6	135.8	84.9	84.6	64.5	55.8	66.4
Keya Paha	48	34	21	19	14	13	6	112.4	116.8	86.4	72.0	82.4	84.4	43.5
Kimball	122	268	102	101	58	45	39	136.9	162.2	84.9	101.8	80.7	65.9	65.8
Knox	381	313	148	190	108	95	102	136.7	144.5	80.7	94.7	71.0	64.6	74.5
Lancaster	2,756	4,350	2,966	3,061	3,103	3,758	4,067	97.3	133.4	75.6	60.0	55.6	62.4	66.3
Lincoln	688	661	587	709	427	450	488	115.0	123.7	102.7	88.5	63.1	65.7	71.1
Logan	24	18	15	20	10	13	10	96.0	94.2	83.8	114.3	61.7	96.3	87.7
Loup	26	22	12	15	4	8	4	102.0	107.3	88.2	93.2	33.1	74.8	39.2
McPherson	27	12	10	13	6	4	4	145.2	91.6	86.2	120.4	61.9	40.0	48.2
Madison	555	573	433	612	576	529	566	111.8	129.7	82.1	85.5	81.1	71.2	82.2
Merrick	226	201	135	155	106	81	73	131.0	142.5	87.3	88.6	70.1	56.1	52.6
Morrill	215	157	80	115	65	66	68	127.8	123.8	75.1	98.7	68.6	67.6	74.5
Nance	146	119	69	77	50	50	43	120.8	136.0	88.6	91.8	67.0	72.5	75.8
Nemaha	216	144	127	133	80	80	70	103.0	92.4	75.2	78.5	49.3	53.6	53.1

County	1950	1960	1970	1980	1990	2000	2005	1950	1960	1970	1980	1990	2000	2005
Nuckolls	231	168	110	108	62	43	59	123.2	123.8	90.5	90.0	66.8	52.1	77.8
Otoe	359	330	238	219	180	183	195	109.4	117.6	88.7	77.7	68.3	63.6	68.3
Pawnee	115	85	59	49	42	29	17	94.8	108.4	93.1	79.5	84.3	63.2	37.8
Perkins	120	82	33	65	33	34	34	121.3	110.4	59.8	96.6	58.1	64.9	67.2
Phelps	224	212	156	165	132	112	110	124.4	122.5	87.4	83.4	69.2	63.6	67.4
Pierce	226	177	111	149	108	98	85	123.1	123.3	76.9	93.2	79.0	66.1	57.6
Platte	548	643	461	604	461	466	455	134.7	148.3	88.0	95.8	74.2	73.7	76.2
Polk	170	133	94	85	62	68	59	111.1	120.3	91.9	79.4	65.0	71.2	69.7
Red Willow	312	296	199	211	156	153	140	109.9	123.6	88.1	80.4	64.7	70.3	74.5
Richardson	325	270	144	164	135	79	81	99.3	119.8	76.0	82.1	78.4	47.9	56.1
Rock	83	70	33	40	23	14	16	138.3	159.8	87.5	83.7	60.5	45.9	70.2
Saline	249	201	176	195	148	171	203	92.0	104.5	79.4	75.9	58.2	60.8	71.0
Sarpy	405	975	1,362	1,801	1,952	2,102	2,431	125.2	148.5	94.0	78.6	73.7	71.6	74.5
Saunders	340	376	227	286	272	227	261	103.4	127.5	76.8	79.3	77.8	60.5	67.4
Scotts Bluff	968	904	664	689	580	531	520	125.1	135.4	90.2	82.0	76.7	73.0	74.5
Seward	280	279	185	277	188	208	184	109.6	111.1	60.8	81.0	59.9	62.1	54.2
Sheridan	262	186	112	138	82	75	71	135.1	116.8	91.7	98.6	68.0	69.6	84.3
Sherman	143	115	78	72	52	36	29	116.8	135.6	109.6	101.7	86.2	64.9	58.5
Sioux	33	32	24	22	10	8	14	49.1	65.8	64.2	59.5	36.9	31.0	58.3
Stanton	143	98	96	127	92	70	74	111.6	99.6	96.9	93.7	72.3	54.6	56.9
Thayer	227	181	99	122	83	56	55	116.3	128.0	81.1	95.0	76.8	59.3	70.0
Thomas	33	14	13	20	10	6	6	146.0	70.0	76.0	97.6	59.9	48.4	69.8
Thurston	210	210	135	186	159	155	150	125.1	167.6	106.4	130.7	123.9	113.6	103.3
Valley	169	128	76	98	59	38	44	123.3	121.4	83.0	99.9	65.3	50.7	62.1
Washington	246	241	240	234	195	217	226	106.8	111.7	90.8	68.7	53.6	56.7	56.2
Wayne	208	232	117	146	118	88	104	94.1	117.7	48.9	60.0	51.5	34.1	42.7
Webster	144	105	50	64	55	48	28	108.7	108.4	53.1	81.9	84.4	75.5	47.7
Wheeler	44	29	20	14	9	13	7	142.9	134.3	112.4	66.7	54.2	85.5	47.9
York	298	290	211	246	189	159	172	102.2	123.1	80.5	77.4	64.2	53.8	62.8

Table 12: Number of Births for Nebraska and Its Counties: 1946 - 2005
Source: Nebraska Health and Human Services System Vital Statistics Reports

County	1946	1947	1948	1949	1950	1951	1952	1953	1954	1955	1956	1957	1958	1959	1960
Adams	752	800	756	698	654	743	746	791	710	775	679	630	545	553	597
Antelope	268	304	245	256	257	303	281	246	248	267	254	243	236	233	232
Arthur	17	22	14	16	20	15	15	24	11	19	12	18	21	20	10
Banner	26	19	21	29	14	25	20	16	26	30	22	28	20	29	18
Blaine	33	27	27	29	32	28	34	25	26	26	23	28	24	28	22
Boone	250	258	245	294	260	291	288	267	271	266	264	216	227	217	207
Box Butte	257	288	359	363	340	372	358	315	337	309	310	284	284	310	264
Boyd	109	123	126	142	119	133	140	114	130	116	113	108	115	94	97
Brown	114	138	116	133	131	144	126	113	116	103	101	96	80	101	86
Buffalo	543	602	791	651	571	565	602	572	560	603	577	557	536	558	597
Burt	229	288	242	277	252	282	261	233	239	270	239	182	197	173	202
Butler	206	258	256	250	242	286	255	240	251	248	239	199	219	209	213
Cass	324	328	341	334	376	366	393	387	392	397	429	371	360	421	416
Cedar	271	334	341	364	383	422	426	411	426	408	395	371	363	369	341
Chase	109	145	135	148	128	116	119	103	86	100	89	92	83	99	83
Cherry	186	222	218	229	237	200	253	227	188	197	212	190	173	205	195
Cheyenne	293	359	354	336	377	468	477	488	487	493	523	460	383	399	368
Clay	179	205	179	175	170	194	177	178	188	201	185	169	163	169	181
Colfax	166	199	212	204	199	248	227	222	234	246	219	188	198	187	185
Cuming	272	307	309	313	351	350	330	310	309	319	306	287	283	296	289
Custer	397	437	412	414	413	438	417	421	389	376	363	311	335	315	322
Dakota	212	246	261	270	286	300	283	278	302	315	301	338	213	334	333
Dawes	192	255	249	249	231	232	249	216	220	239	219	199	200	186	197
Dawson	479	559	519	531	539	558	543	526	520	488	486	437	433	404	410
Deuel	45	88	70	79	79	93	59	67	50	55	50	67	61	52	52
Dixon	180	266	199	222	224	216	212	203	193	206	191	180	186	149	147
Dodge	544	603	537	611	613	699	729	707	744	765	738	730	726	763	818
Douglas	5,926	6,879	6,572	6,783	7,217	7,738	7,870	7,848	8,432	8,534	8,885	9,029	9,021	9,469	9,788
Dundy	120	118	124	117	112	110	125	101	76	75	67	56	69	61	66
Fillmore	176	197	193	186	190	214	209	185	194	174	166	175	178	184	162
Franklin	120	143	131	158	142	160	168	128	128	118	100	112	101	124	96

County	1946	1947	1948	1949	1950	1951	1952	1953	1954	1955	1956	1957	1958	1959	1960
Frontier	131	123	129	114	127	120	115	109	121	123	81	89	81	87	72
Furnas	198	224	242	242	205	194	228	217	183	179	164	149	163	137	145
Gage	506	609	568	588	555	602	582	530	569	503	528	447	464	494	465
Garden	79	86	87	92	96	99	90	76	66	89	79	69	67	67	67
Garfield	73	88	77	72	71	76	82	57	49	61	60	62	54	55	53
Gosper	34	56	56	62	52	38	56	50	51	46	46	58	58	53	44
Grant	23	33	26	31	22	37	37	31	37	32	36	26	27	32	36
Greeley	94	149	134	133	143	157	157	136	152	147	128	110	120	116	110
Hall	793	854	820	762	819	897	1,007	992	950	947	828	847	776	776	810
Hamilton	177	203	195	187	210	204	211	188	206	216	183	160	166	174	165
Harlan	125	168	164	175	148	143	122	127	132	106	104	89	97	102	79
Hayes	59	39	52	60	72	44	47	54	46	52	48	46	51	38	35
Hitchcock	139	138	116	130	152	185	149	135	115	91	104	85	99	107	93
Holt	345	391	375	369	402	403	396	377	372	387	329	351	315	323	354
Hooker	20	20	32	28	35	23	33	19	28	28	26	24	30	22	33
Howard	118	161	156	157	161	163	165	150	140	165	144	132	130	138	139
Jefferson	272	329	258	278	268	283	258	272	235	281	254	227	212	190	201
Johnson	128	158	136	165	153	147	154	140	165	140	126	111	140	134	112
Kearney	117	127	123	131	129	107	128	153	129	138	144	142	123	128	109
Keith	188	208	198	229	189	194	200	208	195	236	227	201	192	226	207
Keya Paha	31	46	42	39	48	35	47	34	47	50	43	41	42	39	34
Kimball	105	109	116	106	122	130	132	147	141	198	251	249	275	258	268
Knox	325	338	402	353	381	361	368	305	331	362	318	291	295	323	313
Lancaster	2,304	2,737	2,679	2,717	2,756	2,883	2,808	2,764	3,061	3,491	3,889	4,148	4,586	4,457	4,350
Lincoln	627	661	719	696	688	726	741	808	784	712	731	680	635	644	661
Logan	43	33	36	39	24	36	37	26	31	36	27	19	25	38	18
Loup	28	25	29	28	26	22	23	29	28	27	22	24	22	23	22
Madison	462	590	478	554	555	581	585	543	584	578	550	492	487	517	573
McPherson	13	13	26	22	27	26	31	19	22	23	17	25	11	13	12
Merrick	173	194	173	176	226	215	223	210	215	213	182	179	172	180	201
Morrill	196	200	219	213	215	202	226	200	198	190	154	129	153	158	157
Nance	122	156	159	148	146	148	136	147	150	127	108	127	126	134	119
Nemaha	217	263	218	252	216	215	196	204	206	200	167	189	141	162	144
Nuckolls	202	281	209	214	231	261	263	228	211	232	207	190	190	155	168
Otoe	357	415	376	390	359	426	367	345	352	337	340	333	328	345	330

County	1946	1947	1948	1949	1950	1951	1952	1953	1954	1955	1956	1957	1958	1959	1960
Pawnee	134	147	143	121	115	151	127	109	102	116	114	91	69	112	85
Perkins	115	134	132	133	120	122	103	90	104	86	113	92	91	93	82
Phelps	204	228	233	194	224	238	228	194	241	245	217	202	200	219	212
Pierce	206	234	232	223	226	233	253	198	229	223	222	187	213	217	177
Platte	397	532	510	522	548	562	652	611	636	616	598	592	621	677	643
Polk	145	171	190	157	170	164	185	156	174	140	144	133	108	126	133
Red Willow	276	348	321	348	312	319	305	326	327	319	286	300	257	298	296
Richardson	395	387	352	383	325	341	335	274	297	271	280	264	262	286	270
Rock	79	72	61	73	83	80	71	64	78	69	49	57	52	55	70
Saline	262	269	274	279	249	282	275	220	228	221	225	206	209	202	201
Sarpy	332	331	322	359	405	459	567	612	644	710	665	727	730	885	975
Saunders	302	369	351	347	340	391	418	385	352	380	324	313	335	332	376
Scotts Bluff	880	1,058	1,037	1,003	968	1,017	998	993	991	875	897	918	855	921	904
Seward	249	264	268	284	280	275	274	250	296	285	288	279	280	268	279
Sheridan	212	264	269	252	262	263	269	252	248	250	262	229	203	203	186
Sherman	128	143	166	166	143	148	136	151	128	143	124	106	107	125	115
Sioux	27	37	36	28	33	51	42	42	43	44	47	43	40	49	32
Stanton	121	142	157	136	143	165	152	127	144	114	127	123	86	115	98
Thayer	209	244	190	238	227	229	214	207	210	167	188	184	157	182	181
Thomas	32	38	24	23	33	33	32	25	21	32	23	24	21	21	14
Thurston	203	248	264	256	210	280	227	221	231	200	214	197	188	223	210
Valley	150	159	167	160	169	159	182	163	164	169	140	147	129	125	128
Washington	198	247	240	252	246	241	269	258	248	227	244	235	250	249	241
Wayne	203	213	217	214	208	228	242	200	242	239	252	210	205	224	232
Webster	134	142	166	158	144	144	152	158	140	156	124	108	98	100	105
Wheeler	29	33	34	34	44	26	31	33	27	17	24	30	22	27	29
York	312	322	331	326	298	302	278	322	287	292	262	272	261	272	290
NE Total	**27,753**	**32,018**	**31,066**	**31,482**	**31,713**	**33,595**	**33,809**	**32,633**	**33,617**	**34,087**	**33,855**	**33,161**	**32,935**	**34,162**	**34,257**
Metropolitan	10,027	11,667	11,233	11,568	12,130	12,869	13,094	12,985	13,920	14,545	15,216	15,620	15,961	16,564	16,905
Micro Core	5,983	6,868	6,735	6,616	6,510	6,950	7,185	7,073	7,048	6,862	6,612	6,330	6,078	6,307	6,478
Rest of State	11,743	13,483	13,098	13,298	13,073	13,776	13,530	12,575	12,649	12,680	12,027	11,211	10,896	11,291	10,874

Under 2003 defintions, metropolitan counties are Cass, Dakota, Dixon, Douglas, Lancaster, Sarpy, Saunders, Seward, and Washington. Micropolitan core counties (containing a city of 10,000+ persons) are Adams, Buffalo, Dawson, Dodge, Gage, Hall, Lincoln, Madison, Platte, and Scotts Bluff.

Table 12: Number of Births for Nebraska and Its Counties: 1946 - 2005 (continued)
Source: Nebraska Health and Human Services System Vital Statistics Reports

County	1961	1962	1963	1964	1965	1966	1967	1968	1969	1970	1971	1972	1973	1974	1975
Adams	559	588	533	527	507	457	507	446	470	481	458	395	404	428	457
Antelope	234	221	187	189	149	144	124	104	121	136	133	143	127	129	147
Arthur	17	16	13	10	11	11	6	9	8	10	6	11	8	3	5
Banner	20	23	23	11	14	8	10	10	12	17	9	11	15	14	16
Blaine	23	22	24	16	14	9	10	10	16	6	18	11	8	14	11
Boone	216	207	172	166	168	145	131	106	106	124	99	103	88	116	106
Box Butte	262	234	210	203	171	158	153	185	155	130	157	145	139	187	174
Boyd	89	86	77	69	62	67	49	44	46	40	44	42	40	41	52
Brown	87	100	87	79	81	82	52	54	62	59	55	52	61	66	77
Buffalo	555	587	553	510	435	468	470	519	585	585	619	521	462	516	488
Burt	193	181	173	148	131	109	113	98	145	132	131	123	120	120	125
Butler	204	199	201	172	140	154	129	132	120	126	107	112	114	117	109
Cass	442	478	411	370	370	325	316	296	306	322	348	338	305	316	351
Cedar	352	297	317	272	255	242	190	241	195	199	161	156	170	173	160
Chase	79	91	75	69	57	62	54	57	59	65	64	53	51	77	91
Cherry	219	194	200	193	157	126	99	106	126	121	119	112	115	108	115
Cheyenne	343	321	266	298	219	199	179	163	152	164	143	156	135	160	168
Clay	158	149	146	149	104	134	112	122	132	122	126	124	113	132	121
Colfax	179	186	161	182	145	127	147	126	122	151	115	134	123	120	124
Cuming	274	243	247	221	202	238	199	175	196	177	185	158	174	180	154
Custer	319	325	275	247	250	220	190	176	199	209	196	219	185	196	230
Dakota	312	346	291	278	305	246	283	304	305	280	348	282	312	278	317
Dawes	208	178	171	150	143	160	131	141	162	156	158	128	136	125	139
Dawson	475	453	441	410	363	321	271	287	322	351	335	304	294	312	340
Deuel	54	72	39	44	35	41	46	32	28	38	27	39	46	32	39
Dixon	174	134	140	116	103	111	90	100	107	98	114	93	86	96	102
Dodge	799	803	788	645	620	592	566	532	598	616	602	495	517	539	560
Douglas	10,097	9,916	9,824	9,367	8,709	7,984	7,576	7,316	7,639	8,112	7,829	6,960	6,675	6,561	6,448
Dundy	77	52	58	32	40	34	26	39	41	38	52	43	21	31	34
Fillmore	175	156	160	150	129	144	112	108	100	110	97	79	97	117	103
Franklin	88	97	85	56	59	57	50	44	46	56	48	50	53	52	43

County	1961	1962	1963	1964	1965	1966	1967	1968	1969	1970	1971	1972	1973	1974	1975
Frontier	80	88	63	64	46	49	42	42	44	45	51	45	47	46	60
Furnas	133	127	137	117	95	90	96	92	81	90	89	85	76	93	96
Gage	512	467	376	383	352	363	315	331	313	323	326	305	303	305	297
Garden	74	53	47	62	42	31	38	31	42	34	48	38	32	28	29
Garfield	75	64	59	45	36	29	27	40	32	33	30	35	39	38	32
Gosper	46	37	37	31	25	13	20	19	20	17	22	29	22	31	23
Grant	28	43	27	28	19	14	15	21	18	17	13	14	21	20	12
Greeley	91	124	72	81	87	69	54	52	64	56	51	36	58	55	73
Hall	772	844	802	771	739	773	776	859	791	799	804	794	741	818	801
Hamilton	153	140	145	129	137	133	123	165	120	148	140	145	105	130	131
Harlan	86	93	81	70	51	60	52	51	52	48	42	44	59	42	48
Hayes	36	38	28	33	22	15	11	11	13	19	16	19	17	26	28
Hitchcock	107	99	67	77	51	57	43	37	50	51	46	53	50	71	52
Holt	301	338	319	301	251	223	218	199	212	204	212	198	188	206	227
Hooker	23	20	22	15	15	13	9	12	8	10	10	12	15	8	16
Howard	135	129	117	129	107	134	116	103	110	108	112	110	97	109	113
Jefferson	190	173	183	152	158	108	118	113	126	108	115	105	100	140	144
Johnson	127	116	107	97	86	101	89	79	68	72	78	51	55	83	65
Kearney	113	111	117	97	96	83	90	81	94	98	89	116	85	82	92
Keith	218	219	202	174	176	166	145	133	136	137	151	129	119	145	138
Keya Paha	37	32	24	31	37	24	14	19	15	21	26	23	19	19	23
Kimball	211	195	246	216	133	107	93	80	82	102	105	74	98	89	77
Knox	278	265	258	273	186	195	162	193	158	148	154	143	139	152	153
Lancaster	4,330	4,219	4,143	3,920	3,321	2,800	2,751	2,887	2,896	2,966	2,852	2,631	2,537	2,594	2,582
Lincoln	677	600	542	550	555	488	466	484	511	587	560	557	552	591	537
Logan	23	30	19	7	16	10	15	16	17	15	17	11	14	17	17
Loup	16	14	17	23	15	9	17	7	7	12	12	16	10	9	9
Madison	530	543	569	509	481	457	425	391	418	433	475	391	380	485	476
McPherson	15	12	17	10	8	8	9	3	11	10	4	10	8	8	12
Merrick	180	175	185	152	126	149	163	139	133	135	133	141	141	143	142
Morrill	145	141	118	131	105	73	83	92	86	80	82	83	86	86	91
Nance	128	107	120	106	94	70	64	70	62	69	81	70	63	69	61
Nemaha	149	138	156	128	97	108	124	123	122	127	132	113	105	121	95
Nuckolls	154	157	152	116	133	111	92	107	77	110	104	104	104	80	112
Otoe	343	273	294	285	274	241	208	215	200	238	254	234	190	165	169

County	1961	1962	1963	1964	1965	1966	1967	1968	1969	1970	1971	1972	1973	1974	1975
Pawnee	77	77	67	59	62	55	45	48	35	59	39	31	42	39	46
Perkins	85	66	65	61	41	55	40	41	42	33	32	42	47	58	42
Phelps	181	221	163	144	167	121	120	134	138	156	154	139	123	139	133
Pierce	214	175	183	157	144	114	123	126	117	111	131	104	101	120	84
Platte	653	649	627	545	493	473	491	485	449	461	514	456	441	475	467
Polk	97	143	104	109	86	103	82	67	60	94	86	76	81	69	95
Red Willow	349	352	313	267	217	198	215	187	183	200	180	178	190	199	193
Richardson	266	230	221	206	196	164	156	145	159	144	153	164	156	128	148
Rock	59	59	55	49	42	32	23	40	29	33	39	36	30	42	42
Saline	213	206	190	199	162	156	137	154	155	176	179	151	141	153	152
Sarpy	1,174	1,345	1,439	1,476	1,336	1,237	1,156	1,225	1,294	1,362	1,368	1,368	1,388	1,488	1,430
Saunders	393	357	315	304	274	241	225	222	210	227	205	249	194	229	269
Scotts Bluff	877	828	824	781	748	650	602	653	666	664	647	586	599	663	636
Seward	254	259	249	236	213	190	188	161	182	185	183	189	187	193	206
Sheridan	200	184	179	141	132	123	91	106	100	112	114	116	123	137	120
Sherman	121	125	102	90	98	78	70	77	61	78	75	66	64	61	55
Sioux	34	35	37	24	34	29	16	18	14	24	25	30	24	25	26
Stanton	104	111	107	106	100	78	75	66	85	96	86	90	91	101	120
Thayer	147	129	150	118	110	104	94	85	107	99	85	83	77	95	101
Thomas	18	19	18	23	8	17	14	11	19	13	19	9	14	17	14
Thurston	203	186	175	186	171	188	163	144	152	135	139	122	110	138	117
Valley	129	120	106	104	84	82	70	80	68	76	89	68	64	91	91
Washington	278	223	229	219	150	161	181	182	173	240	230	193	204	207	205
Wayne	205	188	167	144	154	139	146	130	130	117	122	120	130	111	130
Webster	89	107	78	78	67	67	69	68	67	50	59	53	55	58	63
Wheeler	33	36	28	20	18	16	22	19	19	20	15	11	16	19	14
York	292	277	217	219	202	198	171	183	217	211	200	187	210	180	220
NE Total	**34,544**	**33,886**	**32,624**	**30,727**	**27,829**	**25,618**	**24,259**	**24,236**	**24,801**	**25,877**	**25,507**	**23,473**	**22,771**	**23,695**	**23,658**
Metropolitan	17,454	17,277	17,041	16,286	14,781	13,295	12,766	12,693	13,112	13,792	13,477	12,303	11,888	11,962	11,910
Micro Core	6,409	6,362	6,055	5,631	5,293	5,042	4,889	4,987	5,123	5,300	5,340	4,804	4,693	5,132	5,059
Rest of State	10,681	10,247	9,528	8,810	7,755	7,281	6,604	6,556	6,566	6,785	6,690	6,366	6,190	6,601	6,689

Under 2003 defintions, metropolitan counties are Cass, Dakota, Dixon, Douglas, Lancaster, Sarpy, Saunders, Seward, and Washington. Micropolitan core counties (containing a city of 10,000+ persons) are Adams, Buffalo, Dawson, Dodge, Gage, Hall, Lincoln, Madison, Platte, and Scotts Bluff.

Table 12: Number of Births for Nebraska and Its Counties: 1946 - 2005 (continued)
Source: Nebraska Health and Human Services System Vital Statistics Reports

County	1976	1977	1978	1979	1980	1981	1982	1983	1984	1985	1986	1987	1988	1989	1990
Adams	423	415	430	465	455	487	457	460	460	446	452	420	360	442	432
Antelope	154	145	168	150	177	144	181	163	128	140	135	131	133	110	114
Arthur	7	8	9	8	6	9	11	4	7	7	2	4	5	8	5
Banner	11	11	10	13	17	19	16	8	12	10	16	14	18	9	6
Blaine	15	11	22	11	13	18	15	18	11	7	7	8	5	5	7
Boone	136	115	138	140	128	136	118	121	129	118	101	94	106	114	80
Box Butte	196	228	263	294	298	319	322	286	290	264	261	226	192	198	203
Boyd	53	43	49	54	51	55	52	53	47	35	47	34	34	33	28
Brown	69	70	69	71	63	64	59	54	70	50	51	47	53	39	48
Buffalo	557	612	576	608	597	617	636	581	576	605	535	547	537	559	575
Burt	116	112	117	136	123	117	117	133	118	117	84	107	71	81	89
Butler	143	127	142	140	148	165	153	156	138	141	123	124	129	100	107
Cass	281	332	336	306	397	369	340	362	350	353	354	307	337	308	340
Cedar	204	190	219	196	246	209	192	208	195	184	183	172	193	164	153
Chase	64	87	110	79	87	89	84	91	76	73	73	59	54	62	58
Cherry	116	99	134	121	135	121	122	107	106	116	103	79	106	101	84
Cheyenne	170	162	142	178	166	182	156	181	160	162	168	122	138	133	127
Clay	122	150	123	141	124	145	132	116	102	130	101	89	97	71	86
Colfax	134	160	145	163	158	158	160	155	135	133	123	131	153	146	143
Cuming	166	204	179	169	182	190	186	165	177	150	157	133	135	131	149
Custer	208	244	209	204	219	201	195	195	205	180	174	175	168	149	180
Dakota	316	294	300	339	328	357	342	324	312	298	284	264	294	297	329
Dawes	135	161	144	172	170	167	160	130	134	128	126	144	138	132	111
Dawson	355	410	405	437	388	406	384	336	358	297	295	271	242	280	279
Deuel	34	35	29	27	35	41	34	30	33	29	36	30	36	23	22
Dixon	102	104	119	103	122	122	87	99	102	93	113	84	83	81	90
Dodge	525	574	543	568	568	550	515	537	523	519	504	472	490	469	491
Douglas	6,311	6,669	6,658	7,074	7,147	7,103	7,152	6,973	7,113	7,146	6,904	6,951	7,042	7,212	7,404
Dundy	56	38	38	45	33	53	38	43	47	33	45	31	24	26	25
Fillmore	112	114	93	108	122	98	134	109	104	95	107	98	92	82	81
Franklin	54	58	62	47	60	38	57	61	48	47	51	52	58	37	59

County	1976	1977	1978	1979	1980	1981	1982	1983	1984	1985	1986	1987	1988	1989	1990
Frontier	52	57	71	52	62	71	69	61	60	44	43	40	43	30	37
Furnas	84	91	81	90	104	90	82	84	65	68	65	49	57	41	68
Gage	287	299	326	329	350	363	360	361	304	307	300	320	306	284	269
Garden	29	34	29	25	50	33	35	45	32	48	35	27	41	34	24
Garfield	29	40	42	32	36	25	34	27	42	30	26	25	35	33	29
Gosper	36	36	34	30	31	28	23	27	23	27	20	15	24	17	20
Grant	11	14	25	17	16	19	18	8	12	26	21	14	13	8	13
Greeley	59	59	61	57	63	72	60	70	48	55	52	34	45	28	43
Hall	822	840	784	834	840	883	836	814	868	822	823	753	786	773	817
Hamilton	134	142	143	148	170	169	153	145	181	144	136	117	137	122	110
Harlan	53	53	60	50	71	74	57	59	65	56	43	44	45	46	44
Hayes	17	20	25	20	18	22	19	19	11	24	11	19	15	19	20
Hitchcock	64	79	73	75	77	86	59	76	54	57	43	46	50	41	51
Holt	226	261	221	260	273	268	248	261	265	247	212	223	212	228	194
Hooker	10	11	20	14	18	14	23	16	6	5	13	7	12	9	5
Howard	100	108	101	96	117	97	95	92	91	85	80	90	79	84	88
Jefferson	119	134	132	131	133	131	120	157	120	121	101	94	107	122	106
Johnson	79	66	77	90	67	50	72	77	73	50	56	45	60	33	55
Kearney	91	106	82	109	95	115	124	105	94	112	92	78	94	97	105
Keith	165	171	173	142	165	173	190	161	181	126	139	137	113	95	105
Keya Paha	26	30	16	18	19	19	17	17	17	12	12	15	12	10	14
Kimball	89	60	71	74	101	84	92	88	91	96	56	65	43	54	58
Knox	160	163	176	163	190	177	180	153	160	152	131	111	146	128	108
Lancaster	2,576	2,650	2,775	2,892	3,061	3,117	3,237	3,123	3,196	3,108	2,993	3,014	2,968	3,174	3,103
Lincoln	557	674	638	673	709	665	596	637	581	538	522	469	466	459	427
Logan	21	14	19	30	20	14	20	17	15	13	17	15	10	13	10
Loup	12	9	14	14	15	11	11	8	16	12	15	9	8	7	4
Madison	480	502	561	549	612	602	643	561	569	568	566	515	530	546	576
McPherson	3	9	12	10	13	8	10	7	11	6	3	10	6	6	6
Merrick	145	162	144	140	155	148	137	122	117	108	115	109	103	113	106
Morrill	82	92	97	115	115	109	91	109	83	96	91	71	77	78	65
Nance	73	97	87	82	77	74	71	73	68	59	78	75	53	60	50
Nemaha	115	121	113	120	133	131	137	122	109	103	109	104	106	87	80
Nuckolls	98	96	77	94	108	93	102	103	99	84	72	77	70	58	62
Otoe	204	218	204	221	219	239	197	209	205	226	186	203	179	185	180

County	1976	1977	1978	1979	1980	1981	1982	1983	1984	1985	1986	1987	1988	1989	1990
Pawnee	32	36	49	47	49	42	35	43	49	56	42	32	42	44	42
Perkins	65	76	67	78	65	65	54	60	63	53	45	38	41	50	33
Phelps	142	157	159	157	165	179	168	168	174	171	137	128	124	115	132
Pierce	131	146	139	140	149	161	171	138	140	150	136	117	113	123	108
Platte	495	511	508	550	604	568	570	548	549	520	482	473	522	497	461
Polk	71	89	93	98	85	101	79	77	94	77	80	59	61	65	62
Red Willow	204	197	222	236	211	205	238	231	195	196	178	161	180	169	156
Richardson	159	141	142	148	164	140	163	168	148	142	138	119	136	118	135
Rock	35	38	46	38	40	54	47	37	34	26	36	24	30	26	23
Saline	159	162	181	172	195	196	193	192	169	207	155	147	153	143	148
Sarpy	1,428	1,561	1,504	1,588	1,801	1,765	1,747	1,707	1,809	1,795	1,751	1,816	1,788	1,950	1,952
Saunders	271	264	287	280	286	287	292	272	262	288	254	250	245	255	272
Scotts Bluff	634	717	636	689	689	706	654	668	611	582	615	586	541	520	580
Seward	235	232	235	257	277	221	247	227	214	231	183	207	193	199	188
Sheridan	122	138	121	154	138	134	165	137	148	111	97	110	87	83	82
Sherman	50	65	59	60	72	62	57	53	44	72	51	39	44	41	52
Sioux	25	16	20	19	22	27	25	23	30	15	16	11	18	14	10
Stanton	103	119	120	106	127	126	105	127	117	94	100	93	96	101	92
Thayer	105	103	87	94	122	106	122	103	96	88	77	67	68	80	83
Thomas	12	20	13	18	20	18	17	21	13	19	10	10	6	10	10
Thurston	166	170	142	149	186	162	184	181	176	184	170	184	179	184	159
Valley	78	68	75	84	98	96	100	81	98	75	75	58	66	59	59
Washington	189	205	238	212	234	244	214	223	219	188	203	196	184	182	195
Wayne	119	115	114	139	146	151	152	165	135	127	120	137	118	134	118
Webster	60	52	72	73	64	49	76	56	50	48	56	57	53	55	55
Wheeler	14	23	15	20	14	21	20	25	23	21	12	10	25	21	9
York	232	237	214	230	246	255	234	250	241	263	214	225	217	243	189
NE Total	**23,789**	**25,158**	**25,103**	**26,199**	**27,335**	**27,164**	**26,954**	**26,254**	**26,099**	**25,540**	**24,425**	**23,813**	**23,904**	**24,205**	**24,362**
Metropolitan	11,709	12,311	12,452	13,051	13,653	13,585	13,658	13,310	13,577	13,500	13,039	13,089	13,134	13,658	13,873
Micro Core	5,135	5,554	5,407	5,702	5,812	5,847	5,651	5,503	5,399	5,204	5,094	4,826	4,780	4,829	4,907
Rest of State	6,945	7,293	7,244	7,446	7,870	7,732	7,645	7,441	7,123	6,836	6,292	5,898	5,990	5,718	5,582

Under 2003 defintions, metropolitan counties are Cass, Dakota, Dixon, Douglas, Lancaster, Sarpy, Saunders, Seward, and Washington. Micropolitan core counties (containing a city of 10,000+ persons) are Adams, Buffalo, Dawson, Dodge, Gage, Hall, Lincoln, Madison, Platte, and Scotts Bluff.

Table 12: Number of Births for Nebraska and Its Counties: 1946 - 2005 (continued)
Source: Nebraska Health and Human Services System Vital Statistics Reports

County	1991	1992	1993	1994	1995	1996	1997	1998	1999	2000	2001	2002	2003	2004	2005
Adams	426	446	412	413	394	408	372	408	408	421	385	392	413	455	440
Antelope	107	95	91	88	81	96	88	83	82	73	65	67	68	76	80
Arthur	0	9	6	7	4	4	3	9	2	6	2	8	5	6	3
Banner	8	6	7	4	8	13	4	5	3	3	3	4	4	6	5
Blaine	5	16	10	17	11	5	9	7	6	9	7	2	7	5	4
Boone	97	78	83	81	64	87	86	68	60	57	67	56	50	60	59
Box Butte	197	186	169	177	150	174	169	166	155	152	165	149	163	133	143
Boyd	31	36	41	27	26	36	26	29	22	13	21	18	20	19	8
Brown	44	41	53	61	38	37	33	48	39	42	32	32	35	40	25
Buffalo	537	491	511	542	565	554	568	583	590	600	589	601	649	640	638
Burt	95	92	96	64	81	78	69	86	67	85	92	73	80	70	88
Butler	105	110	100	101	97	114	122	89	115	116	127	90	100	95	66
Cass	311	280	341	300	322	312	333	313	324	326	327	324	295	335	334
Cedar	163	132	142	138	141	108	121	116	100	98	99	104	109	100	126
Chase	60	47	45	48	44	43	57	43	54	42	52	40	51	45	46
Cherry	88	83	80	83	81	85	76	75	65	77	72	68	69	80	81
Cheyenne	120	125	125	99	119	116	131	125	123	132	132	118	121	146	138
Clay	86	89	76	107	83	96	67	75	94	88	68	77	77	67	72
Colfax	135	130	140	137	153	149	140	166	156	166	178	189	210	186	215
Cuming	123	130	126	132	139	119	145	145	119	137	111	126	140	138	123
Custer	173	151	129	163	142	145	129	115	128	130	141	129	138	116	134
Dakota	282	287	330	361	323	357	354	379	379	374	341	440	384	402	417
Dawes	101	118	109	100	114	109	86	102	103	100	102	95	109	103	96
Dawson	307	396	438	375	423	414	427	401	380	465	419	419	464	478	410
Deuel	16	19	23	15	23	15	20	16	18	19	22	12	24	15	25
Dixon	71	70	66	93	65	77	74	92	88	76	79	77	86	62	85
Dodge	419	454	395	447	411	433	421	432	431	469	447	494	515	499	511
Douglas	7,209	6,989	6,872	6,774	6,956	7,014	7,122	7,090	7,133	7,558	7,698	7,962	7,987	8,343	8,199
Dundy	33	22	24	33	32	20	22	18	19	29	19	28	14	18	26
Fillmore	86	92	87	66	90	67	78	64	78	80	64	73	75	52	67
Franklin	32	44	35	38	49	37	34	28	37	36	28	37	24	31	35

County	1991	1992	1993	1994	1995	1996	1997	1998	1999	2000	2001	2002	2003	2004	2005
Frontier	36	34	39	34	27	29	26	39	38	27	26	32	24	25	32
Furnas	64	68	43	66	59	59	62	53	61	59	65	47	46	49	52
Gage	277	249	273	251	253	212	258	286	274	259	273	283	272	265	276
Garden	26	30	13	22	20	15	14	14	20	17	13	17	12	18	19
Garfield	9	24	21	23	19	22	24	20	19	19	15	19	16	19	15
Gosper	23	28	27	30	24	20	21	24	20	24	36	20	23	23	21
Grant	15	9	15	8	9	11	7	13	6	10	2	6	9	4	3
Greeley	39	39	31	30	38	36	36	38	32	32	28	31	36	28	27
Hall	832	795	838	829	869	794	834	900	844	859	904	931	974	884	965
Hamilton	130	110	124	113	137	112	110	108	121	96	116	125	118	103	85
Harlan	39	44	53	38	44	36	35	35	33	29	32	27	35	36	27
Hayes	18	14	12	9	5	11	3	5	5	9	8	15	7	9	6
Hitchcock	31	32	41	31	26	28	36	35	22	29	28	35	37	36	25
Holt	178	169	151	149	165	124	138	136	127	121	120	131	105	126	120
Hooker	8	5	5	8	12	4	10	5	10	9	7	10	3	9	5
Howard	76	77	78	74	79	65	74	89	79	73	60	72	95	77	82
Jefferson	94	81	75	95	85	87	70	69	92	104	79	92	75	91	79
Johnson	62	41	46	45	42	46	59	36	47	45	39	45	56	54	57
Kearney	75	92	96	75	81	82	76	75	99	74	73	69	79	77	84
Keith	100	100	91	92	97	103	102	81	93	90	88	93	95	89	93
Keya Paha	9	16	15	12	17	15	10	7	4	13	14	7	15	15	6
Kimball	40	40	54	36	42	28	35	50	37	45	44	34	40	35	39
Knox	123	118	92	113	116	106	127	113	107	95	106	100	95	98	102
Lancaster	3,199	3,069	3,245	3,129	3,166	3,293	3,223	3,388	3,594	3,758	3,708	3,821	4,043	4,126	4,067
Lincoln	502	476	427	432	433	469	431	427	444	450	505	445	501	483	488
Logan	7	7	5	12	7	10	9	5	7	13	10	12	10	9	10
Loup	6	5	7	4	1	9	7	10	7	8	4	13	6	2	4
Madison	570	551	525	577	528	538	572	505	535	529	560	577	567	604	566
McPherson	3	5	5	3	6	7	4	6	4	4	6	4	4	5	4
Merrick	95	130	99	123	115	105	97	105	92	81	89	98	101	83	73
Morrill	68	64	74	74	70	62	56	68	73	66	68	64	60	48	68
Nance	63	50	53	57	44	44	42	56	42	50	43	39	32	51	43
Nemaha	91	71	88	72	86	83	70	72	58	80	67	76	68	90	70
Nuckolls	49	50	54	43	63	43	45	48	53	43	46	64	55	56	59
Otoe	184	178	155	187	170	157	175	187	178	183	193	206	180	172	195

County	1991	1992	1993	1994	1995	1996	1997	1998	1999	2000	2001	2002	2003	2004	2005
Pawnee	28	38	30	35	22	21	25	25	29	29	27	16	23	28	17
Perkins	33	39	28	34	32	30	21	27	22	34	39	28	34	42	34
Phelps	148	138	125	125	122	122	125	124	120	112	136	111	100	115	110
Pierce	101	89	105	92	93	97	94	86	88	98	87	83	91	90	85
Platte	499	453	476	453	468	437	454	472	433	466	422	423	446	482	455
Polk	73	63	65	68	60	73	57	63	69	68	52	69	76	60	59
Red Willow	160	156	144	119	152	154	145	141	138	153	137	150	122	145	140
Richardson	129	113	115	122	102	86	84	109	105	79	78	92	86	100	81
Rock	14	13	22	15	19	22	16	17	14	14	14	9	18	15	16
Saline	160	148	135	153	133	157	138	141	163	171	164	193	176	197	203
Sarpy	1,858	1,879	1,824	1,949	1,982	2,005	1,961	1,954	2,089	2,102	2,206	2,340	2,335	2,376	2,431
Saunders	248	235	250	236	226	235	242	219	267	227	257	257	237	235	261
Scotts Bluff	569	609	549	520	462	503	488	503	506	531	563	505	539	538	520
Seward	189	184	171	164	178	150	173	164	187	208	189	159	204	203	184
Sheridan	93	74	84	80	97	61	61	61	60	75	71	77	71	72	71
Sherman	45	39	39	37	37	39	32	35	39	36	29	36	38	35	29
Sioux	13	14	15	12	12	17	8	6	8	8	9	5	11	11	14
Stanton	70	75	88	86	80	71	96	95	72	70	87	89	88	85	74
Thayer	81	77	55	60	54	66	59	63	54	56	62	39	56	47	55
Thomas	7	11	11	7	5	7	10	5	12	6	5	5	7	7	6
Thurston	142	157	146	157	136	150	150	148	169	155	157	146	173	149	150
Valley	55	59	58	65	37	45	50	50	46	38	44	50	52	43	44
Washington	210	166	186	188	192	204	206	226	229	217	244	216	197	231	226
Wayne	127	120	108	117	112	105	102	98	122	88	93	92	116	91	104
Webster	62	44	39	42	42	37	39	41	41	48	35	43	25	31	28
Wheeler	20	17	12	16	11	14	12	13	9	13	11	10	8	6	7
York	205	191	185	192	171	176	181	163	154	159	171	174	191	170	172
NE Total	**23,947**	**23,336**	**23,197**	**23,131**	**23,221**	**23,271**	**23,313**	**23,533**	**23,900**	**24,643**	**24,818**	**25,381**	**25,900**	**26,324**	**26,142**
Metropolitan	13,577	13,159	13,285	13,194	13,410	13,647	13,688	13,825	14,290	14,846	15,049	15,596	15,768	16,313	16,204
Micro Core	4,938	4,920	4,844	4,839	4,806	4,762	4,825	4,917	4,845	5,049	5,067	5,070	5,340	5,328	5,269
Rest of State	5,432	5,257	5,068	5,098	5,005	4,862	4,800	4,791	4,765	4,748	4,702	4,715	4,792	4,683	4,669

Under 2003 defintions, metropolitan counties are Cass, Dakota, Dixon, Douglas, Lancaster, Sarpy, Saunders, Seward, and Washington. Micropolitan core counties (containing a city of 10,000+ persons) are Adams, Buffalo, Dawson, Dodge, Gage, Hall, Lincoln, Madison, Platte, and Scotts Bluff.

Table 13: Number of Deaths in Nebraska and Its Counties: 1949 - 2005
Source: Nebraska Health and Human Services System Vital Statistics Reports

County	1946	1947	1948	1949	1950	1951	1952	1953	1954	1955	1956	1957	1958	1959	1960
Adams				243	267	291	294	280	293	265	277	274	266	284	286
Antelope				96	112	114	100	115	96	104	130	119	109	101	127
Arthur				4	0	6	4	4	7	3	3	6	2	3	3
Banner				2	8	10	3	8	3	3	6	3	7	4	5
Blaine				6	13	9	9	7	8	8	8	6	10	14	5
Boone				95	113	119	102	113	106	102	101	93	113	104	104
Box Butte				113	95	94	94	101	117	111	106	124	109	112	120
Boyd				61	50	60	44	57	40	41	55	53	46	43	52
Brown				59	47	48	45	56	61	58	40	62	69	52	45
Buffalo				269	250	204	282	249	252	227	263	246	281	269	249
Burt				114	108	115	105	130	103	130	158	120	114	133	121
Butler				101	116	112	114	126	129	112	98	114	112	131	147
Cass				175	171	170	186	184	162	179	191	201	182	229	172
Cedar				119	131	143	111	136	116	106	122	125	100	118	122
Chase				55	58	42	52	39	34	38	42	43	53	33	41
Cherry				59	65	71	77	78	71	72	54	74	68	65	83
Cheyenne				87	73	85	96	96	90	116	95	135	93	114	88
Clay				123	122	105	94	114	117	104	128	109	120	101	131
Colfax				92	85	118	95	100	104	111	111	113	94	109	134
Cuming				121	98	120	133	107	124	118	117	127	91	110	118
Custer				187	199	188	200	184	190	177	186	179	192	192	212
Dakota				90	99	87	91	86	81	98	104	92	81	99	110
Dawes				106	102	105	88	96	109	86	99	103	93	94	117
Dawson				153	165	167	159	197	161	192	172	170	187	190	200
Deuel				36	26	26	27	16	21	26	13	25	22	24	34
Dixon				95	95	83	98	81	89	77	96	84	88	95	80
Dodge				238	272	273	274	283	278	309	282	290	305	335	283
Douglas				2,763	2,711	2,932	2,988	3,006	2,866	2,993	3,021	3,231	3,171	3,225	3,281
Dundy				40	26	29	40	35	29	21	48	26	37	28	36
Fillmore				103	124	124	102	113	102	111	105	126	107	109	115
Franklin				80	72	84	70	73	65	61	80	74	78	74	76

County	1946	1947	1948	1949	1950	1951	1952	1953	1954	1955	1956	1957	1958	1959	1960
Frontier				46	55	52	38	47	39	38	45	51	48	46	44
Furnas				117	100	100	93	113	113	108	105	111	97	108	120
Gage				271	259	262	302	303	276	287	258	283	306	293	328
Garden				39	40	37	29	33	24	25	39	28	35	39	30
Garfield				27	34	33	22	24	22	30	38	26	37	32	31
Gosper				24	22	28	24	18	26	21	16	25	23	31	14
Grant				12	8	11	7	8	12	6	6	9	13	12	16
Greeley				45	57	79	56	55	66	61	40	48	44	55	51
Hall				341	340	298	375	351	353	337	327	366	358	358	363
Hamilton				106	98	98	82	119	96	102	83	89	98	98	94
Harlan				58	61	51	57	62	66	64	57	65	64	64	56
Hayes				16	16	16	13	13	11	10	14	11	16	11	12
Hitchcock				43	58	59	42	48	49	48	49	50	54	54	58
Holt				135	125	139	151	124	145	146	149	141	149	140	133
Hooker				5	8	10	3	12	11	16	11	10	15	6	13
Howard				74	87	68	74	69	71	66	81	67	77	92	70
Jefferson				136	139	165	164	144	151	141	147	141	166	122	134
Johnson				75	63	67	68	75	70	76	87	77	78	76	82
Kearney				78	66	70	69	51	69	81	66	69	66	67	68
Keith				75	61	52	59	61	54	55	63	76	59	62	70
Keya Paha				13	17	16	18	11	17	13	13	18	14	12	17
Kimball				34	28	30	34	41	39	42	50	55	62	57	44
Knox				155	119	145	159	125	135	116	123	120	145	148	142
Lancaster				1,021	1,059	1,055	1,124	1,188	1,089	1,115	1,175	1,256	1,227	1,252	1,290
Lincoln				249	220	234	236	234	221	229	233	253	240	254	266
Logan				8	5	13	12	15	12	13	9	15	7	11	10
Loup				9	13	6	18	15	5	3	8	8	8	5	15
Madison				236	245	260	256	232	235	255	249	275	292	269	296
McPherson				7	12	3	11	8	7	3	10	5	6	0	10
Merrick				115	98	103	103	101	81	103	91	88	99	116	88
Morrill				70	48	67	83	69	67	62	75	57	73	68	65
Nance				74	76	67	68	73	60	74	77	62	63	86	65
Nemaha				123	132	101	101	118	109	131	102	128	104	117	98
Nuckolls				86	94	103	90	102	93	99	88	87	87	73	79
Otoe				161	209	165	182	166	170	170	185	211	202	196	194

County	1946	1947	1948	1949	1950	1951	1952	1953	1954	1955	1956	1957	1958	1959	1960
Pawnee				88	88	86	67	71	75	71	70	93	83	76	69
Perkins				40	29	40	30	27	27	30	35	22	35	36	39
Phelps				90	97	108	87	100	94	107	101	117	95	98	108
Pierce				94	85	72	94	77	78	87	82	84	102	99	92
Platte				157	172	166	180	170	164	173	198	191	214	202	218
Polk				95	89	90	93	94	88	95	96	89	85	73	83
Red Willow				124	121	123	122	130	123	123	117	136	151	131	135
Richardson				163	186	157	176	199	178	184	172	210	188	173	184
Rock				33	29	35	37	34	31	31	30	22	24	34	26
Saline				143	151	150	150	190	156	171	142	175	182	169	189
Sarpy				107	90	97	94	115	119	116	116	127	127	127	148
Saunders				169	174	181	173	175	168	181	171	169	178	202	215
Scotts Bluff				257	262	273	275	306	256	273	284	305	265	318	288
Seward				140	122	157	133	166	117	138	123	149	134	128	157
Sheridan				92	98	83	87	91	87	94	84	95	106	92	95
Sherman				57	46	58	65	59	64	59	61	55	53	64	59
Sioux				15	15	15	16	20	19	14	8	27	22	17	9
Stanton				52	37	46	57	48	54	48	46	51	44	49	56
Thayer				109	112	98	92	111	113	120	100	118	121	120	108
Thomas				11	13	8	7	15	10	12	10	12	7	20	13
Thurston				95	95	94	93	81	80	72	87	93	81	83	72
Valley				62	78	85	80	69	78	62	90	68	86	87	82
Washington				92	104	108	120	112	147	116	116	114	127	139	108
Wayne				81	64	89	82	79	86	66	77	87	85	76	69
Webster				85	74	97	78	97	73	85	93	76	95	83	96
Wheeler				12	13	12	10	11	8	10	12	13	14	9	7
York				175	159	155	158	153	160	158	160	171	144	158	183
NE total				**16,505**	**16,448**	**16,782**	**16,960**	**17,204**	**16,649**	**16,911**	**17,073**	**17,711**	**17,596**	**17,805**	**17,991**
Metropolitan				4,652	4,625	4,870	5,007	5,113	4,838	5,013	5,113	5,423	5,315	5,496	5,561
Micro Core				2,414	2,452	2,428	2,633	2,605	2,489	2,547	2,543	2,653	2,714	2,772	2,777
Rest of State				9,439	9,371	9,484	9,320	9,486	9,322	9,351	9,417	9,635	9,567	9,537	9,653

Under 2003 defintions, metropolitan counties are Cass, Dakota, Dixon, Douglas, Lancaster, Sarpy, Saunders, Seward, and Washington. Micropolitan core counties (containing a city of 10,000+ persons) are Adams, Buffalo, Dawson, Dodge, Gage, Hall, Lincoln, Madison, Platte, and Scotts Bluff.

Table 13: Number of Deaths in Nebraska and Its Counties: 1949 - 2005 (continued)
Source: Nebraska Health and Human Services System Vital Statistics Reports

County	1961	1962	1963	1964	1965	1966	1967	1968	1969	1970	1971	1972	1973	1974	1975
Adams	284	293	325	341	340	331	334	349	349	350	309	337	336	327	343
Antelope	112	107	122	140	141	121	116	118	149	110	131	135	122	130	120
Arthur	3	3	4	6	10	8	7	6	6	4	2	2	2	3	6
Banner	5	6	6	9	8	6	7	3	10	7	8	7	4	2	6
Blaine	9	10	4	3	13	7	11	9	12	10	11	6	6	10	8
Boone	93	122	105	110	95	101	126	119	105	128	85	90	101	110	110
Box Butte	110	127	117	114	121	114	128	123	134	141	119	116	120	101	110
Boyd	47	44	56	40	41	56	39	54	49	55	50	50	56	48	42
Brown	56	54	57	61	64	71	54	65	77	48	65	61	39	59	66
Buffalo	283	264	298	303	310	295	309	307	286	302	308	299	270	303	295
Burt	114	147	134	113	119	123	115	131	123	124	149	133	135	143	122
Butler	131	138	129	115	140	116	133	120	121	124	139	113	121	118	97
Cass	198	189	204	214	183	182	191	215	176	186	203	206	188	210	177
Cedar	110	117	109	117	144	118	131	135	139	140	116	155	121	140	113
Chase	43	63	45	45	60	55	47	50	46	54	48	61	51	66	53
Cherry	77	74	80	85	85	77	70	85	61	81	89	63	65	93	74
Cheyenne	98	87	105	117	115	104	114	110	126	130	111	125	114	114	113
Clay	113	123	108	128	112	110	123	103	114	117	121	106	110	101	103
Colfax	131	129	132	120	125	128	117	129	120	129	121	146	128	139	124
Cuming	114	113	129	123	104	157	121	129	132	128	137	138	105	129	128
Custer	215	185	179	178	213	200	202	217	196	223	212	195	190	182	187
Dakota	112	110	120	113	125	128	103	129	145	131	135	141	121	135	133
Dawes	114	110	109	89	108	101	94	110	107	106	91	97	125	122	102
Dawson	176	196	203	195	200	204	227	240	225	226	195	234	225	217	234
Deuel	22	35	42	33	37	31	36	34	30	34	33	46	39	31	43
Dixon	86	91	87	102	97	104	67	87	100	89	90	86	98	82	78
Dodge	303	343	343	320	330	327	331	342	342	348	382	376	366	362	381
Douglas	3,227	3,385	3,325	3,409	3,422	3,488	3,338	3,405	3,415	3,452	3,410	3,597	3,489	3,497	3,361
Dundy	39	37	45	36	37	44	45	42	47	42	51	38	41	38	59
Fillmore	133	129	141	120	124	120	121	117	117	110	138	124	134	119	99
Franklin	77	71	78	69	64	79	80	84	76	76	67	92	77	79	81

County	1961	1962	1963	1964	1965	1966	1967	1968	1969	1970	1971	1972	1973	1974	1975
Frontier	36	46	47	47	46	44	34	37	48	60	36	42	53	44	40
Furnas	110	118	114	106	114	108	114	105	113	105	110	138	120	99	141
Gage	280	330	310	327	324	312	326	299	321	329	308	325	317	304	280
Garden	26	36	41	44	27	32	46	31	49	34	35	38	40	41	33
Garfield	31	29	43	35	31	34	34	32	37	47	35	31	40	38	41
Gosper	25	21	24	19	22	12	24	18	26	20	18	20	25	16	14
Grant	10	7	3	11	9	16	20	13	10	7	12	7	10	11	5
Greeley	54	65	62	68	56	52	51	58	54	48	53	61	47	47	46
Hall	354	368	384	424	451	406	437	418	428	439	424	490	473	452	462
Hamilton	93	88	100	102	101	101	77	96	106	96	102	103	121	112	81
Harlan	58	65	63	64	50	61	51	59	61	80	79	69	68	67	54
Hayes	15	18	20	14	12	21	14	11	10	9	15	11	12	12	13
Hitchcock	49	60	58	42	47	48	49	58	59	48	48	53	58	46	60
Holt	132	142	128	160	127	134	145	157	157	160	161	151	132	122	129
Hooker	11	6	13	17	7	12	15	12	12	16	16	13	15	18	20
Howard	72	63	72	88	71	68	77	90	88	65	99	99	85	92	75
Jefferson	135	162	162	148	165	157	129	146	148	129	149	159	147	139	125
Johnson	65	89	84	83	88	77	80	74	80	84	77	79	91	71	60
Kearney	77	79	77	84	74	94	75	74	65	73	65	77	78	81	83
Keith	66	62	58	66	83	88	73	83	78	73	100	93	80	80	85
Keya Paha	16	10	22	14	17	11	9	18	14	11	10	12	10	18	12
Kimball	44	38	49	55	48	34	45	47	56	66	52	42	40	39	40
Knox	132	138	150	150	175	169	158	170	170	166	142	142	139	156	141
Lancaster	1,339	1,308	1,385	1,365	1,333	1,336	1,239	1,350	1,293	1,279	1,354	1,387	1,265	1,325	1,299
Lincoln	249	258	268	316	313	273	305	325	279	312	331	326	308	285	278
Logan	10	12	15	12	14	17	11	16	11	7	7	13	13	10	7
Loup	8	9	13	11	10	11	6	11	5	11	16	9	12	6	12
Madison	268	283	271	305	296	267	303	278	309	316	307	327	317	301	283
McPherson	2	8	11	2	9	5	8	6	7	6	4	6	6	4	3
Merrick	88	92	117	98	80	105	99	94	91	108	108	100	98	101	87
Morrill	60	60	59	68	67	58	69	89	78	74	65	64	68	70	91
Nance	72	84	60	59	73	60	66	90	76	78	74	82	74	67	65
Nemaha	125	100	111	115	111	123	99	108	125	101	142	112	120	77	99
Nuckolls	94	91	122	103	114	112	99	112	92	113	129	109	88	101	119
Otoe	182	190	230	184	189	209	198	207	171	206	239	217	186	200	194

County	1961	1962	1963	1964	1965	1966	1967	1968	1969	1970	1971	1972	1973	1974	1975
Pawnee	69	92	74	67	69	76	66	93	84	65	74	82	74	58	57
Perkins	41	34	42	34	30	37	34	33	42	39	30	58	41	38	41
Phelps	104	104	122	112	107	119	119	119	98	127	125	139	106	118	131
Pierce	83	81	99	86	106	90	103	98	102	86	100	86	97	111	81
Platte	198	177	192	213	197	196	193	234	206	259	226	214	222	233	235
Polk	77	78	70	103	84	89	71	97	81	116	96	96	97	90	79
Red Willow	139	126	129	126	147	136	132	126	129	130	136	159	146	134	135
Richardson	159	171	180	179	189	217	204	178	182	189	183	162	203	220	204
Rock	21	27	24	25	29	31	31	37	16	29	27	23	34	25	34
Saline	155	174	206	198	152	174	160	153	169	180	173	172	186	174	178
Sarpy	177	165	163	184	193	181	197	220	200	206	225	227	212	250	238
Saunders	185	176	187	187	194	206	180	201	211	196	216	222	218	181	202
Scotts Bluff	280	312	296	312	322	325	297	342	352	301	355	335	342	302	316
Seward	117	150	165	147	154	137	154	163	129	140	154	144	142	149	149
Sheridan	84	93	101	93	99	94	91	79	96	111	85	83	93	114	97
Sherman	54	54	59	72	69	60	52	56	62	50	74	64	63	65	46
Sioux	12	19	15	13	16	15	10	18	22	9	11	12	12	11	15
Stanton	49	50	62	46	55	60	49	51	51	64	55	65	57	64	69
Thayer	140	132	118	131	112	120	119	127	111	108	103	107	103	114	104
Thomas	13	16	10	9	13	10	17	11	11	10	14	14	11	17	4
Thurston	75	90	70	73	105	82	91	91	106	90	103	79	63	108	87
Valley	76	92	72	87	79	66	99	78	93	63	96	77	81	87	81
Washington	134	123	136	148	119	130	137	136	125	141	124	161	143	142	132
Wayne	87	78	95	76	96	92	95	74	74	86	90	96	97	97	77
Webster	81	72	97	88	73	106	82	75	100	83	98	101	101	99	74
Wheeler	15	11	13	16	6	8	11	11	6	6	7	12	10	8	5
York	164	171	173	159	143	169	149	158	178	160	154	168	165	145	153
NE total	**17,734**	**18,229**	**18,583**	**18,686**	**18,729**	**18,731**	**18,399**	**18,954**	**18,836**	**18,965**	**19,124**	**19,484**	**18,920**	**18,964**	**18,519**
Metropolitan	5,575	5,697	5,772	5,869	5,820	5,892	5,606	5,906	5,794	5,820	5,911	6,171	5,876	5,971	5,769
Micro Core	2,675	2,824	2,890	3,056	3,083	2,936	3,062	3,134	3,097	3,182	3,145	3,263	3,176	3,086	3,107
Rest of State	9,484	9,708	9,921	9,761	9,826	9,903	9,731	9,914	9,945	9,963	10,068	10,050	9,868	9,907	9,643

Under 2003 defintions, metropolitan counties are Cass, Dakota, Dixon, Douglas, Lancaster, Sarpy, Saunders, Seward, and Washington. Micropolitan core counties (containing a city of 10,000+ persons) are Adams, Buffalo, Dawson, Dodge, Gage, Hall, Lincoln, Madison, Platte, and Scotts Bluff.

Table 13: Number of Deaths in Nebraska and Its Counties: 1949 - 2005 (continued)
Source: Nebraska Health and Human Services System Vital Statistics Reports

County	1976	1977	1978	1979	1980	1981	1982	1983	1984	1985	1986	1987	1988	1989	1990
Adams	356	328	354	344	308	316	328	319	311	343	324	342	339	315	315
Antelope	95	98	117	99	102	83	107	107	81	81	100	90	86	115	105
Arthur	2	9	7	7	5	4	6	4	10	0	1	5	6	3	1
Banner	2	7	4	4	4	2	7	2	5	8	6	5	4	4	5
Blaine	9	7	11	6	12	12	7	3	10	7	3	4	7	8	7
Boone	79	94	102	87	87	79	99	95	91	77	85	78	89	70	78
Box Butte	135	135	109	140	130	115	126	136	143	101	141	123	119	119	133
Boyd	42	39	48	48	43	51	46	49	54	47	46	42	45	47	38
Brown	44	44	54	52	50	61	45	46	44	54	58	59	50	54	52
Buffalo	307	292	311	271	302	298	284	269	300	302	311	302	275	321	283
Burt	127	121	137	100	134	131	113	131	120	128	122	126	117	121	124
Butler	110	111	113	121	122	133	105	123	119	118	108	109	119	108	103
Cass	188	199	188	168	182	215	176	170	172	201	178	215	195	194	195
Cedar	129	119	142	126	131	139	131	119	123	110	155	143	143	106	150
Chase	56	51	49	70	49	66	49	49	65	56	49	49	50	52	58
Cherry	70	57	57	63	75	65	66	64	60	73	51	80	61	75	44
Cheyenne	125	111	114	114	129	114	123	104	97	121	120	117	110	90	95
Clay	83	98	77	86	97	104	94	94	97	95	79	101	90	107	88
Colfax	113	116	113	115	123	116	117	127	115	110	112	120	108	120	120
Cuming	132	127	131	121	116	103	131	121	110	114	111	120	110	114	127
Custer	184	173	156	170	159	175	186	188	186	189	201	144	159	163	172
Dakota	116	115	160	134	143	124	154	147	114	148	122	174	135	145	134
Dawes	111	99	100	82	84	123	123	78	110	93	100	80	87	94	76
Dawson	222	211	193	207	244	205	211	220	211	224	219	228	237	220	227
Deuel	38	30	31	36	43	29	38	36	30	28	32	31	33	31	28
Dixon	73	72	105	84	78	89	94	79	64	71	80	80	90	76	74
Dodge	369	411	346	319	369	375	360	373	380	389	359	367	418	349	369
Douglas	3,283	3,360	3,294	3,279	3,292	3,405	3,323	3,292	3,421	3,537	3,344	3,425	3,442	3,355	3,337
Dundy	38	44	40	30	53	42	45	35	24	44	40	30	40	44	40
Fillmore	115	119	121	105	125	114	117	98	122	115	101	118	102	112	87
Franklin	75	64	61	76	67	68	72	74	52	68	55	59	46	72	74

County	1976	1977	1978	1979	1980	1981	1982	1983	1984	1985	1986	1987	1988	1989	1990
Frontier	44	35	34	30	33	44	36	31	38	47	32	42	37	30	39
Furnas	111	127	93	92	108	100	95	106	103	89	125	109	109	118	121
Gage	300	286	279	293	302	338	291	276	281	281	294	299	304	304	335
Garden	34	39	41	26	49	34	42	52	42	32	45	53	41	34	40
Garfield	43	47	35	37	26	31	30	32	48	37	45	39	29	38	27
Gosper	19	11	18	22	26	26	19	23	24	20	23	23	22	28	30
Grant	7	9	4	9	4	12	9	8	8	6	9	9	10	11	8
Greeley	45	62	55	55	40	51	49	58	47	53	62	58	39	37	43
Hall	428	417	472	495	443	460	455	486	465	438	459	410	466	458	472
Hamilton	89	86	116	95	85	84	104	86	91	80	86	88	94	108	84
Harlan	57	47	56	63	45	50	53	46	54	46	51	54	53	58	55
Hayes	14	9	11	10	10	7	11	6	6	8	7	7	14	7	11
Hitchcock	58	45	43	51	45	48	49	46	49	44	48	54	55	43	45
Holt	143	140	141	154	144	131	151	156	132	141	150	132	136	153	144
Hooker	11	10	9	7	7	12	12	13	13	21	11	10	14	11	13
Howard	70	66	72	78	80	77	63	83	98	68	75	68	68	57	82
Jefferson	142	133	129	139	103	106	121	119	120	127	134	114	113	111	128
Johnson	71	75	87	70	86	71	84	88	50	57	74	67	66	72	66
Kearney	70	67	60	87	54	77	69	69	64	69	61	55	80	79	79
Keith	93	75	58	85	95	95	98	104	94	101	91	99	71	98	100
Keya Paha	9	14	14	6	13	16	9	11	8	6	8	7	12	4	13
Kimball	50	37	54	51	38	55	53	54	65	47	50	45	61	40	48
Knox	137	159	153	146	150	154	171	139	153	138	135	155	133	129	150
Lancaster	1,392	1,288	1,287	1,278	1,337	1,300	1,324	1,471	1,365	1,432	1,418	1,399	1,487	1,508	1,500
Lincoln	266	268	288	293	281	311	297	304	309	324	301	322	363	312	332
Logan	12	8	4	8	11	10	8	9	8	3	6	11	14	14	7
Loup	9	9	7	14	10	8	3	13	8	9	9	3	1	7	6
Madison	323	312	330	334	291	319	337	315	334	348	359	308	337	318	321
McPherson	3	6	5	6	6	4	4	7	4	6	4	4	7	2	5
Merrick	79	97	94	91	102	73	93	86	111	97	82	83	104	82	92
Morrill	71	70	52	60	76	68	60	75	73	77	60	73	69	67	54
Nance	67	66	60	54	68	74	74	52	69	73	48	66	66	68	68
Nemaha	94	93	94	97	112	100	108	106	101	87	115	88	96	99	87
Nuckolls	92	92	69	83	99	72	75	86	81	81	71	95	80	82	77
Otoe	184	167	206	190	179	189	185	198	185	226	188	218	184	205	202

County	1976	1977	1978	1979	1980	1981	1982	1983	1984	1985	1986	1987	1988	1989	1990
Pawnee	62	48	39	68	59	66	57	69	67	58	47	45	57	53	45
Perkins	31	47	32	38	57	40	47	45	39	39	29	44	33	43	41
Phelps	117	107	111	138	105	106	134	117	140	109	131	132	122	134	124
Pierce	97	83	83	87	96	90	87	92	94	94	87	93	88	102	90
Platte	221	222	229	213	271	226	236	247	214	208	281	232	235	254	234
Polk	90	85	68	72	78	76	92	77	72	82	76	90	66	82	93
Red Willow	138	136	155	123	138	139	128	130	138	136	134	121	144	130	138
Richardson	189	205	186	171	160	173	166	179	178	184	201	158	171	157	162
Rock	44	17	27	30	17	25	24	28	21	27	31	23	24	20	32
Saline	177	175	161	160	166	175	152	166	153	148	187	174	172	169	173
Sarpy	251	280	284	299	290	330	308	323	316	351	336	405	366	382	380
Saunders	174	171	200	184	189	188	181	192	203	209	201	228	218	212	194
Scotts Bluff	341	305	342	317	376	339	362	333	375	375	384	377	356	395	363
Seward	133	145	151	154	138	148	149	144	136	156	137	153	145	130	151
Sheridan	111	96	85	106	99	102	80	107	99	91	78	90	99	105	93
Sherman	44	55	54	47	46	70	52	53	64	53	45	54	66	51	58
Sioux	14	14	20	16	10	15	19	16	17	12	12	21	8	12	12
Stanton	54	46	56	56	45	66	52	53	48	44	51	62	50	41	42
Thayer	115	108	115	100	103	94	104	90	111	108	93	115	116	111	106
Thomas	5	6	15	6	10	7	6	10	6	9	7	7	6	5	11
Thurston	96	93	101	91	84	76	74	94	80	91	85	97	80	94	79
Valley	80	78	77	75	75	63	71	84	89	73	72	59	68	70	77
Washington	160	123	128	131	144	114	156	159	127	145	140	119	124	137	154
Wayne	81	87	85	73	84	71	71	79	77	82	62	80	75	76	61
Webster	82	81	92	65	69	75	70	76	92	85	69	67	76	77	76
Wheeler	9	13	6	9	6	6	5	5	9	7	6	6	4	6	5
York	155	157	131	126	134	137	159	161	126	146	131	135	142	132	134
NE total	**18,488**	**18,270**	**18,364**	**18,186**	**18,425**	**18,542**	**18,531**	**18,661**	**18,601**	**18,863**	**18,634**	**18,794**	**18,834**	**18,754**	**18,731**
Metropolitan	5,770	5,753	5,797	5,711	5,793	5,913	5,865	5,977	5,918	6,250	5,956	6,198	6,202	6,139	6,119
Micro Core	3,133	3,052	3,144	3,086	3,187	3,187	3,161	3,142	3,180	3,232	3,291	3,187	3,330	3,246	3,251
Rest of State	9,585	9,465	9,423	9,389	9,445	9,442	9,505	9,542	9,503	9,381	9,387	9,409	9,302	9,369	9,361

Under 2003 defintions, metropolitan counties are Cass, Dakota, Dixon, Douglas, Lancaster, Sarpy, Saunders, Seward, and Washington. Micropolitan core counties (containing a city of 10,000+ persons) are Adams, Buffalo, Dawson, Dodge, Gage, Hall, Lincoln, Madison, Platte, and Scotts Bluff.

Table 13: Number of Deaths in Nebraska and Its Counties: 1949 - 2005 (continued)
Source: Nebraska Health and Human Services System Vital Statistics Reports

County	1991	1992	1993	1994	1995	1996	1997	1998	1999	2000	2001	2002	2003	2004	2005
Adams	290	337	310	308	299	328	354	334	336	257	299	329	294	288	314
Antelope	75	101	106	79	102	107	76	75	97	89	83	73	85	74	76
Arthur	4	4	6	4	3	10	2	4	3	1	3	8	2	6	3
Banner	4	3	4	6	12	4	9	4	3	0	6	5	4	2	4
Blaine	4	4	2	6	8	6	6	9	8	5	5	0	3	5	6
Boone	81	71	85	77	70	81	74	73	69	58	66	75	68	70	87
Box Butte	108	130	127	125	138	131	105	130	131	137	132	123	126	116	119
Boyd	40	40	47	41	40	38	40	31	40	28	35	39	36	41	34
Brown	51	43	43	42	52	43	56	43	44	47	40	42	51	34	35
Buffalo	324	291	308	288	315	293	288	293	333	321	302	324	363	329	307
Burt	108	118	112	122	106	93	126	127	111	109	111	119	121	89	102
Butler	118	124	117	111	122	92	94	109	95	111	102	122	93	90	106
Cass	215	187	212	191	193	200	198	215	199	203	230	206	219	210	207
Cedar	117	116	103	114	112	133	114	117	112	105	99	128	134	95	104
Chase	56	52	49	59	43	63	52	56	69	53	51	54	58	61	52
Cherry	65	75	67	59	60	66	59	57	54	74	68	68	71	67	65
Cheyenne	86	98	95	106	122	109	105	114	121	122	133	108	118	91	121
Clay	74	83	95	100	71	84	91	81	106	85	66	95	78	68	74
Colfax	118	98	89	122	114	104	105	118	104	110	96	101	89	99	104
Cuming	114	137	103	137	130	125	108	109	122	127	105	118	127	103	127
Custer	178	184	170	165	174	158	179	187	158	147	165	167	159	141	174
Dakota	129	146	157	174	146	190	165	160	169	164	143	159	152	143	186
Dawes	107	87	110	81	94	99	94	89	88	86	88	100	89	107	89
Dawson	220	220	234	227	234	245	240	262	240	239	238	209	220	219	211
Deuel	28	18	34	40	32	33	29	23	26	20	38	30	40	26	32
Dixon	77	80	79	71	70	69	73	67	45	70	82	66	62	77	68
Dodge	368	361	401	389	398	401	384	395	437	390	436	384	426	394	371
Douglas	3,364	3,443	3,474	3,405	3,665	3,542	3,570	3,540	3,670	3,534	3,646	3,682	3,634	3,505	3,546
Dundy	35	24	34	42	32	33	34	39	39	28	29	28	33	32	30
Fillmore	98	102	104	101	122	104	79	85	87	101	104	102	82	88	96
Franklin	67	73	66	66	54	67	59	63	56	63	48	60	56	48	45

County	1991	1992	1993	1994	1995	1996	1997	1998	1999	2000	2001	2002	2003	2004	2005
Frontier	42	24	27	26	38	39	24	30	26	30	34	35	22	19	24
Furnas	110	90	97	93	106	92	95	94	110	101	91	85	74	83	63
Gage	317	271	291	296	272	334	300	278	289	315	271	259	297	269	252
Garden	43	35	40	42	43	32	48	42	47	38	34	36	42	32	37
Garfield	31	32	38	35	31	30	44	27	31	28	45	35	40	34	31
Gosper	25	32	29	20	30	25	26	34	21	26	33	29	31	31	21
Grant	7	5	8	5	6	6	5	9	4	3	4	5	9	4	2
Greeley	43	44	30	39	39	26	37	31	46	41	31	42	34	37	34
Hall	482	453	484	491	505	487	508	510	507	523	488	477	506	479	505
Hamilton	81	91	113	94	108	84	100	97	108	93	97	115	75	101	96
Harlan	57	54	54	53	47	48	58	58	57	43	45	39	50	55	38
Hayes	9	6	9	11	6	14	14	3	7	8	10	5	11	6	9
Hitchcock	39	42	39	36	36	50	42	50	58	52	33	48	46	42	38
Holt	144	143	130	140	134	128	124	124	153	126	120	147	120	118	143
Hooker	12	14	23	15	19	13	18	12	14	11	7	16	13	11	14
Howard	73	69	76	59	74	68	60	84	81	81	55	64	56	65	63
Jefferson	130	136	125	114	131	127	109	124	122	125	88	123	101	97	105
Johnson	63	85	61	58	71	65	62	56	57	57	48	65	64	45	49
Kearney	70	74	80	86	72	64	88	77	84	71	75	72	66	78	74
Keith	98	104	70	94	117	87	89	98	100	108	89	92	106	86	102
Keya Paha	8	11	14	14	13	5	12	13	9	10	6	10	6	7	10
Kimball	56	47	54	47	53	52	45	38	64	44	39	71	60	58	50
Knox	148	142	155	144	134	132	141	145	134	127	147	140	120	133	132
Lancaster	1,494	1,494	1,512	1,617	1,537	1,675	1,563	1,582	1,682	1,653	1,681	1,742	1,718	1,691	1,699
Lincoln	329	352	292	329	316	374	319	345	333	304	365	344	357	322	342
Logan	5	10	5	5	11	12	6	6	8	6	15	14	9	8	10
Loup	5	5	13	9	6	3	9	6	4	7	4	7	11	9	6
Madison	318	320	391	345	334	360	361	336	332	323	320	369	360	337	359
McPherson	2	5	7	3	2	2	4	4	6	1	2	4	2	1	7
Merrick	88	75	102	99	95	118	105	92	101	81	76	94	87	84	76
Morrill	73	65	83	87	64	69	74	79	75	56	82	50	54	59	61
Nance	50	50	61	48	53	54	62	55	48	45	64	52	69	56	58
Nemaha	83	78	87	91	103	100	112	106	92	96	105	91	93	58	70
Nuckolls	75	77	82	79	80	86	70	79	89	80	64	87	72	80	57
Otoe	210	188	183	199	195	173	227	194	175	174	171	211	184	158	178

County	1991	1992	1993	1994	1995	1996	1997	1998	1999	2000	2001	2002	2003	2004	2005
Pawnee	52	38	57	64	68	50	56	55	54	56	52	60	45	36	43
Perkins	53	45	30	35	40	47	39	33	46	39	41	49	39	43	32
Phelps	119	124	109	116	125	109	131	113	114	126	124	104	112	117	105
Pierce	76	94	100	88	89	98	85	91	94	95	98	88	77	96	75
Platte	238	215	223	258	217	258	240	251	257	268	247	271	250	212	245
Polk	82	75	81	81	73	84	77	84	69	59	56	79	75	55	73
Red Willow	123	119	130	117	128	119	129	118	138	128	134	116	136	127	133
Richardson	170	143	160	141	148	165	167	144	159	150	155	145	152	149	132
Rock	22	14	23	21	24	28	22	17	17	20	20	22	25	22	21
Saline	166	168	164	170	174	184	175	160	168	178	155	169	170	147	143
Sarpy	403	372	403	416	469	513	540	510	528	503	634	628	618	594	601
Saunders	160	191	183	173	188	190	169	208	188	145	182	196	171	188	178
Scotts Bluff	366	402	397	421	431	429	386	442	395	422	410	498	435	424	430
Seward	153	135	170	159	170	175	143	178	165	146	152	160	175	168	183
Sheridan	91	73	100	97	93	79	95	77	94	85	76	88	92	64	93
Sherman	45	33	50	49	38	56	62	50	33	44	43	45	44	46	47
Sioux	10	10	11	8	13	9	8	9	8	10	7	3	6	13	10
Stanton	42	49	55	65	33	40	50	48	46	52	57	55	55	41	60
Thayer	110	97	90	102	102	94	101	96	119	89	94	97	99	92	77
Thomas	6	7	13	5	4	7	4	9	12	7	13	8	2	6	9
Thurston	82	85	74	92	88	71	76	82	80	66	69	95	74	65	74
Valley	55	81	67	72	73	57	78	56	69	63	58	65	72	55	48
Washington	156	141	150	143	131	161	166	154	179	171	144	169	173	161	147
Wayne	65	70	77	68	71	78	66	56	73	65	62	78	75	54	60
Webster	89	80	70	77	70	62	96	63	66	55	63	60	62	61	65
Wheeler	8	8	8	5	7	11	7	12	8	9	5	12	10	5	11
York	162	135	164	150	135	176	174	138	155	157	132	162	137	135	133
NE total	**18,629**	**18,561**	**18,953**	**18,962**	**19,206**	**19,427**	**19,265**	**19,177**	**19,578**	**18,979**	**19,173**	**19,725**	**19,445**	**18,655**	**18,948**
Metropolitan	6,151	6,189	6,340	6,349	6,569	6,715	6,587	6,614	6,825	6,589	6,894	7,008	6,922	6,737	6,815
Micro Core	3,252	3,222	3,331	3,352	3,321	3,509	3,380	3,446	3,459	3,362	3,376	3,464	3,508	3,273	3,336
Rest of State	9,226	9,150	9,282	9,261	9,316	9,203	9,298	9,117	9,294	9,028	8,903	9,253	9,015	8,645	8,797

Under 2003 defintions, metropolitan counties are Cass, Dakota, Dixon, Douglas, Lancaster, Sarpy, Saunders, Seward, and Washington. Micropolitan core counties (containing a city of 10,000+ persons) are Adams, Buffalo, Dawson, Dodge, Gage, Hall, Lincoln, Madison, Platte, and Scotts Bluff.

Table 14: Natural Change in Nebraska and Its Counties: 1949 - 2005
Source: Nebraska Health and Human Services System Vital Statistics Reports

County	1946	1947	1948	1949	1950	1951	1952	1953	1954	1955	1956	1957	1958	1959	1960
Adams				455	387	452	452	511	417	510	402	356	279	269	311
Antelope				160	145	189	181	131	152	163	124	124	127	132	105
Arthur				12	20	9	11	20	4	16	9	12	19	17	7
Banner				27	6	15	17	8	23	27	16	25	13	25	13
Blaine				23	19	19	25	18	18	18	15	22	14	14	17
Boone				199	147	172	186	154	165	164	163	123	114	113	103
Box Butte				250	245	278	264	214	220	198	204	160	175	198	144
Boyd				81	69	73	96	57	90	75	58	55	69	51	45
Brown				74	84	96	81	57	55	45	61	34	11	49	41
Buffalo				382	321	361	320	323	308	376	314	311	255	289	348
Burt				163	144	167	156	103	136	140	81	62	83	40	81
Butler				149	126	174	141	114	122	136	141	85	107	78	66
Cass				159	205	196	207	203	230	218	238	170	178	192	244
Cedar				245	252	279	315	275	310	302	273	246	263	251	219
Chase				93	70	74	67	64	52	62	47	49	30	66	42
Cherry				170	172	129	176	149	117	125	158	116	105	140	112
Cheyenne				249	304	383	381	392	397	377	428	325	290	285	280
Clay				52	48	89	83	64	71	97	57	60	43	68	50
Colfax				112	114	130	132	122	130	135	108	75	104	78	51
Cuming				192	253	230	197	203	185	201	189	160	192	186	171
Custer				227	214	250	217	237	199	199	177	132	143	123	110
Dakota				180	187	213	192	192	221	217	197	246	132	235	223
Dawes				143	129	127	161	120	111	153	120	96	107	92	80
Dawson				378	374	391	384	329	359	296	314	267	246	214	210
Deuel				43	53	67	32	51	29	29	37	42	39	28	18
Dixon				127	129	133	114	122	104	129	95	96	98	54	67
Dodge				373	341	426	455	424	466	456	456	440	421	428	535
Douglas				4,020	4,506	4,806	4,882	4,842	5,566	5,541	5,864	5,798	5,850	6,244	6,507
Dundy				77	86	81	85	66	47	54	19	30	32	33	30
Fillmore				83	66	90	107	72	92	63	61	49	71	75	47
Franklin				78	70	76	98	55	63	57	20	38	23	50	20

County	1946	1947	1948	1949	1950	1951	1952	1953	1954	1955	1956	1957	1958	1959	1960
Frontier				68	72	68	77	62	82	85	36	38	33	41	28
Furnas				125	105	94	135	104	70	71	59	38	66	29	25
Gage				317	296	340	280	227	293	216	270	164	158	201	137
Garden				53	56	62	61	43	42	64	40	41	32	28	37
Garfield				45	37	43	60	33	27	31	22	36	17	23	22
Gosper				38	30	10	32	32	25	25	30	33	35	22	30
Grant				19	14	26	30	23	25	26	30	17	14	20	20
Greeley				88	86	78	101	81	86	86	88	62	76	61	59
Hall				421	479	599	632	641	597	610	501	481	418	418	447
Hamilton				81	112	106	129	69	110	114	100	71	68	76	71
Harlan				117	87	92	65	65	66	42	47	24	33	38	23
Hayes				44	56	28	34	41	35	42	34	35	35	27	23
Hitchcock				87	94	126	107	87	66	43	55	35	45	53	35
Holt				234	277	264	245	253	227	241	180	210	166	183	221
Hooker				23	27	13	30	7	17	12	15	14	15	16	20
Howard				83	74	95	91	81	69	99	63	65	53	46	69
Jefferson				142	129	118	94	128	84	140	107	86	46	68	67
Johnson				90	90	80	86	65	95	64	39	34	62	58	30
Kearney				53	63	37	59	102	60	57	78	73	57	61	41
Keith				154	128	142	141	147	141	181	164	125	133	164	137
Keya Paha				26	31	19	29	23	30	37	30	23	28	27	17
Kimball				72	94	100	98	106	102	156	201	194	213	201	224
Knox				198	262	216	209	180	196	246	195	171	150	175	171
Lancaster				1,696	1,697	1,828	1,684	1,576	1,972	2,376	2,714	2,892	3,359	3,205	3,060
Lincoln				447	468	492	505	574	563	483	498	427	395	390	395
Logan				31	19	23	25	11	19	23	18	4	18	27	8
Loup				19	13	16	5	14	23	24	14	16	14	18	7
Madison				318	310	321	329	311	349	323	301	217	195	248	277
McPherson				15	15	23	20	11	15	20	7	20	5	13	2
Merrick				61	128	112	120	109	134	110	91	91	73	64	113
Morrill				143	167	135	143	131	131	128	79	72	80	90	92
Nance				74	70	81	68	74	90	53	31	65	63	48	54
Nemaha				129	84	114	95	86	97	69	65	61	37	45	46
Nuckolls				128	137	158	173	126	118	133	119	103	103	82	89
Otoe				229	150	261	185	179	182	167	155	122	126	149	136

County	1946	1947	1948	1949	1950	1951	1952	1953	1954	1955	1956	1957	1958	1959	1960
Pawnee				33	27	65	60	38	27	45	44	-2	-14	36	16
Perkins				93	91	82	73	63	77	56	78	70	56	57	43
Phelps				104	127	130	141	94	147	138	116	85	105	121	104
Pierce				129	141	161	159	121	151	136	140	103	111	118	85
Platte				365	376	396	472	441	472	443	400	401	407	475	425
Polk				62	81	74	92	62	86	45	48	44	23	53	50
Red Willow				224	191	196	183	196	204	196	169	164	106	167	161
Richardson				220	139	184	159	75	119	87	108	54	74	113	86
Rock				40	54	45	34	30	47	38	19	35	28	21	44
Saline				136	98	132	125	30	72	50	83	31	27	33	12
Sarpy				252	315	362	473	497	525	594	549	600	603	758	827
Saunders				178	166	210	245	210	184	199	153	144	157	130	161
Scotts Bluff				746	706	744	723	687	735	602	613	613	590	603	616
Seward				144	158	118	141	84	179	147	165	130	146	140	122
Sheridan				160	164	180	182	161	161	156	178	134	97	111	91
Sherman				109	97	90	71	92	64	84	63	51	54	61	56
Sioux				13	18	36	26	22	24	30	39	16	18	32	23
Stanton				84	106	119	95	79	90	66	81	72	42	66	42
Thayer				129	115	131	122	96	97	47	88	66	36	62	73
Thomas				12	20	25	25	10	11	20	13	12	14	1	1
Thurston				161	115	186	134	140	151	128	127	104	107	140	138
Valley				98	91	74	102	94	86	107	50	79	43	38	46
Washington				160	142	133	149	146	101	111	128	121	123	110	133
Wayne				133	144	139	160	121	156	173	175	123	120	148	163
Webster				73	70	47	74	61	67	71	31	32	3	17	9
Wheeler				22	31	14	21	22	19	7	12	17	8	18	22
York				151	139	147	120	169	127	134	102	101	117	114	107
NE total				**18,875**	**19,165**	**20,715**	**20,753**	**19,335**	**20,876**	**21,086**	**20,694**	**19,364**	**19,255**	**20,275**	**20,186**
# Nat. Increase				93	93	93	93	93	93	93	93	92	92	93	93
Number @ 0				0	0	0	0	0	0	0	0	0	0	0	0
# Nat. Decrease				0	0	0	0	0	0	0	0	1	1	0	0
Metropolitan				6,916	7,505	7,999	8,087	7,872	9,082	9,532	10,103	10,197	10,646	11,068	11,344
Micro Core				4,202	4,058	4,522	4,552	4,468	4,559	4,315	4,069	3,677	3,364	3,535	3,701
Rest of State				7,757	7,602	8,194	8,114	6,995	7,235	7,239	6,522	5,490	5,245	5,672	5,141

Table 14: Natural Change in Nebraska and Its Counties: 1949 - 2005 (continued)
Source: Nebraska Health and Human Services System Vital Statistics Reports

County	1961	1962	1963	1964	1965	1966	1967	1968	1969	1970	1971	1972	1973	1974	1975
Adams	275	295	208	186	167	126	173	97	121	131	149	58	68	101	114
Antelope	122	114	65	49	8	23	8	-14	-28	26	2	8	5	-1	27
Arthur	14	13	9	4	1	3	-1	3	2	6	4	9	6	0	-1
Banner	15	17	17	2	6	2	3	7	2	10	1	4	11	12	10
Blaine	14	12	20	13	1	2	-1	1	4	-4	7	5	2	4	3
Boone	123	85	67	56	73	44	5	-13	1	-4	14	13	-13	6	-4
Box Butte	152	107	93	89	50	44	25	62	21	-11	38	29	19	86	64
Boyd	42	42	21	29	21	11	10	-10	-3	-15	-6	-8	-16	-7	10
Brown	31	46	30	18	17	11	-2	-11	-15	11	-10	-9	22	7	11
Buffalo	272	323	255	207	125	173	161	212	299	283	311	222	192	213	193
Burt	79	34	39	35	12	-14	-2	-33	22	8	-18	-10	-15	-23	3
Butler	73	61	72	57	0	38	-4	12	-1	2	-32	-1	-7	-1	12
Cass	244	289	207	156	187	143	125	81	130	136	145	132	117	106	174
Cedar	242	180	208	155	111	124	59	106	56	59	45	1	49	33	47
Chase	36	28	30	24	-3	7	7	7	13	11	16	-8	0	11	38
Cherry	142	120	120	108	72	49	29	21	65	40	30	49	50	15	41
Cheyenne	245	234	161	181	104	95	65	53	26	34	32	31	21	46	55
Clay	45	26	38	21	-8	24	-11	19	18	5	5	18	3	31	18
Colfax	48	57	29	62	20	-1	30	-3	2	22	-6	-12	-5	-19	0
Cuming	160	130	118	98	98	81	78	46	64	49	48	20	69	51	26
Custer	104	140	96	69	37	20	-12	-41	3	-14	-16	24	-5	14	43
Dakota	200	236	171	165	180	118	180	175	160	149	213	141	191	143	184
Dawes	94	68	62	61	35	59	37	31	55	50	67	31	11	3	37
Dawson	299	257	238	215	163	117	44	47	97	125	140	70	69	95	106
Deuel	32	37	-3	11	-2	10	10	-2	-2	4	-6	-7	7	1	-4
Dixon	88	43	53	14	6	7	23	13	7	9	24	7	-12	14	24
Dodge	496	460	445	325	290	265	235	190	256	268	220	119	151	177	179
Douglas	6,870	6,531	6,499	5,958	5,287	4,496	4,238	3,911	4,224	4,660	4,419	3,363	3,186	3,064	3,087
Dundy	38	15	13	-4	3	-10	-19	-3	-6	-4	1	5	-20	-7	-25
Fillmore	42	27	19	30	5	24	-9	-9	-17	0	-41	-45	-37	-2	4
Franklin	11	26	7	-13	-5	-22	-30	-40	-30	-20	-19	-42	-24	-27	-38

County	1961	1962	1963	1964	1965	1966	1967	1968	1969	1970	1971	1972	1973	1974	1975
Frontier	44	42	16	17	0	5	8	5	-4	-15	15	3	-6	2	20
Furnas	23	9	23	11	-19	-18	-18	-13	-32	-15	-21	-53	-44	-6	-45
Gage	232	137	66	56	28	51	-11	32	-8	-6	18	-20	-14	1	17
Garden	48	17	6	18	15	-1	-8	0	-7	0	13	0	-8	-13	-4
Garfield	44	35	16	10	5	-5	-7	8	-5	-14	-5	4	-1	0	-9
Gosper	21	16	13	12	3	1	-4	1	-6	-3	4	9	-3	15	9
Grant	18	36	24	17	10	-2	-5	8	8	10	1	7	11	9	7
Greeley	37	59	10	13	31	17	3	-6	10	8	-2	-25	11	8	27
Hall	418	476	418	347	288	367	339	441	363	360	380	304	268	366	339
Hamilton	60	52	45	27	36	32	46	69	14	52	38	42	-16	18	50
Harlan	28	28	18	6	1	-1	1	-8	-9	-32	-37	-25	-9	-25	-6
Hayes	21	20	8	19	10	-6	-3	0	3	10	1	8	5	14	15
Hitchcock	58	39	9	35	4	9	-6	-21	-9	3	-2	0	-8	25	-8
Holt	169	196	191	141	124	89	73	42	55	44	51	47	56	84	98
Hooker	12	14	9	-2	8	1	-6	0	-4	-6	-6	-1	0	-10	-4
Howard	63	66	45	41	36	66	39	13	22	43	13	11	12	17	38
Jefferson	55	11	21	4	-7	-49	-11	-33	-22	-21	-34	-54	-47	1	19
Johnson	62	27	23	14	-2	24	9	5	-12	-12	1	-28	-36	12	5
Kearney	36	32	40	13	22	-11	15	7	29	25	24	39	7	1	9
Keith	152	157	144	108	93	78	72	50	58	64	51	36	39	65	53
Keya Paha	21	22	2	17	20	13	5	1	1	10	16	11	9	1	11
Kimball	167	157	197	161	85	73	48	33	26	36	53	32	58	50	37
Knox	146	127	108	123	11	26	4	23	-12	-18	12	1	0	-4	12
Lancaster	2,991	2,911	2,758	2,555	1,988	1,464	1,512	1,537	1,603	1,687	1,498	1,244	1,272	1,269	1,283
Lincoln	428	342	274	234	242	215	161	159	232	275	229	231	244	306	259
Logan	13	18	4	-5	2	-7	4	0	6	8	10	-2	1	7	10
Loup	8	5	4	12	5	-2	11	-4	2	1	-4	7	-2	3	-3
Madison	262	260	298	204	185	190	122	113	109	117	168	64	63	184	193
McPherson	13	4	6	8	-1	3	1	-3	4	4	0	4	2	4	9
Merrick	92	83	68	54	46	44	64	45	42	27	25	41	43	42	55
Morrill	85	81	59	63	38	15	14	3	8	6	17	19	18	16	0
Nance	56	23	60	47	21	10	-2	-20	-14	-9	7	-12	-11	2	-4
Nemaha	24	38	45	13	-14	-15	25	15	-3	26	-10	1	-15	44	-4
Nuckolls	60	66	30	13	19	-1	-7	-5	-15	-3	-25	-5	16	-21	-7
Otoe	161	83	64	101	85	32	10	8	29	32	15	17	4	-35	-25

County	1961	1962	1963	1964	1965	1966	1967	1968	1969	1970	1971	1972	1973	1974	1975
Pawnee	8	-15	-7	-8	-7	-21	-21	-45	-49	-6	-35	-51	-32	-19	-11
Perkins	44	32	23	27	11	18	6	8	0	-6	2	-16	6	20	1
Phelps	77	117	41	32	60	2	1	15	40	29	29	0	17	21	2
Pierce	131	94	84	71	38	24	20	28	15	25	31	18	4	9	3
Platte	455	472	435	332	296	277	298	251	243	202	288	242	219	242	232
Polk	20	65	34	6	2	14	11	-30	-21	-22	-10	-20	-16	-21	16
Red Willow	210	226	184	141	70	62	83	61	54	70	44	19	44	65	58
Richardson	107	59	41	27	7	-53	-48	-33	-23	-45	-30	2	-47	-92	-56
Rock	38	32	31	24	13	1	-8	3	13	4	12	13	-4	17	8
Saline	58	32	-16	1	10	-18	-23	1	-14	-4	6	-21	-45	-21	-26
Sarpy	997	1,180	1,276	1,292	1,143	1,056	959	1,005	1,094	1,156	1,143	1,141	1,176	1,238	1,192
Saunders	208	181	128	117	80	35	45	21	-1	31	-11	27	-24	48	67
Scotts Bluff	597	516	528	469	426	325	305	311	314	363	292	251	257	361	320
Seward	137	109	84	89	59	53	34	-2	53	45	29	45	45	44	57
Sheridan	116	91	78	48	33	29	0	27	4	1	29	33	30	23	23
Sherman	67	71	43	18	29	18	18	21	-1	28	1	2	1	-4	9
Sioux	22	16	22	11	18	14	6	0	-8	15	14	18	12	14	11
Stanton	55	61	45	60	45	18	26	15	34	32	31	25	34	37	51
Thayer	7	-3	32	-13	-2	-16	-25	-42	-4	-9	-18	-24	-26	-19	-3
Thomas	5	3	8	14	-5	7	-3	0	8	3	5	-5	3	0	10
Thurston	128	96	105	113	66	106	72	53	46	45	36	43	47	30	30
Valley	53	28	34	17	5	16	-29	2	-25	13	-7	-9	-17	4	10
Washington	144	100	93	71	31	31	44	46	48	99	106	32	61	65	73
Wayne	118	110	72	68	58	47	51	56	56	31	32	24	33	14	53
Webster	8	35	-19	-10	-6	-39	-13	-7	-33	-33	-39	-48	-46	-41	-11
Wheeler	18	25	15	4	12	8	11	8	13	14	8	-1	6	11	9
York	128	106	44	60	59	29	22	25	39	51	46	19	45	35	67
NE total	**20,732**	**19,581**	**17,967**	**15,969**	**13,030**	**10,819**	**9,794**	**9,218**	**9,903**	**10,852**	**10,325**	**7,933**	**7,797**	**8,679**	**9,089**
# Nat. Increase	93	91	89	86	78	72	62	61	59	65	66	62	57	68	70
Number @ 0	0	0	0	0	2	0	1	6	1	2	1	3	3	3	2
# Nat. Decrease	0	2	4	7	13	21	30	26	33	26	26	28	33	22	21
Metropolitan	11,879	11,580	11,269	10,417	8,961	7,403	7,160	6,787	7,318	7,972	7,566	6,132	6,012	5,991	6,141
Micro Core	3,734	3,538	3,165	2,575	2,210	2,106	1,827	1,853	2,026	2,118	2,195	1,541	1,517	2,046	1,952
Rest of State	5,119	4,463	3,533	2,977	1,859	1,310	807	578	559	762	564	260	268	642	996

Table 14: Natural Change in Nebraska and Its Counties: 1949 - 2005 (continued)
Source: Nebraska Health and Human Services System Vital Statistics Reports

County	1976	1977	1978	1979	1980	1981	1982	1983	1984	1985	1986	1987	1988	1989	1990
Adams	67	87	76	121	147	171	129	141	149	103	128	78	21	127	117
Antelope	59	47	51	51	75	61	74	56	47	59	35	41	47	-5	9
Arthur	5	-1	2	1	1	5	5	0	-3	7	1	-1	-1	5	4
Banner	9	4	6	9	13	17	9	6	7	2	10	9	14	5	1
Blaine	6	4	11	5	1	6	8	15	1	0	4	4	-2	-3	0
Boone	57	21	36	53	41	57	19	26	38	41	16	16	17	44	2
Box Butte	61	93	154	154	168	204	196	150	147	163	120	103	73	79	70
Boyd	11	4	1	6	8	4	6	4	-7	-12	1	-8	-11	-14	-10
Brown	25	26	15	19	13	3	14	8	26	-4	-7	-12	3	-15	-4
Buffalo	250	320	265	337	295	319	352	312	276	303	224	245	262	238	292
Burt	-11	-9	-20	36	-11	-14	4	2	-2	-11	-38	-19	-46	-40	-35
Butler	33	16	29	19	26	32	48	33	19	23	15	15	10	-8	4
Cass	93	133	148	138	215	154	164	192	178	152	176	92	142	114	145
Cedar	75	71	77	70	115	70	61	89	72	74	28	29	50	58	3
Chase	8	36	61	9	38	23	35	42	11	17	24	10	4	10	0
Cherry	46	42	77	58	60	56	56	43	46	43	52	-1	45	26	40
Cheyenne	45	51	28	64	37	68	33	77	63	41	48	5	28	43	32
Clay	39	52	46	55	27	41	38	22	5	35	22	-12	7	-36	-2
Colfax	21	44	32	48	35	42	43	28	20	23	11	11	45	26	23
Cuming	34	77	48	48	66	87	55	44	67	36	46	13	25	17	22
Custer	24	71	53	34	60	26	9	7	19	-9	-27	31	9	-14	8
Dakota	200	179	140	205	185	233	188	177	198	150	162	90	159	152	195
Dawes	24	62	44	90	86	44	37	52	24	35	26	64	51	38	35
Dawson	133	199	212	230	144	201	173	116	147	73	76	43	5	60	52
Deuel	-4	5	-2	-9	-8	12	-4	-6	3	1	4	-1	3	-8	-6
Dixon	29	32	14	19	44	33	-7	20	38	22	33	4	-7	5	16
Dodge	156	163	197	249	199	175	155	164	143	130	145	105	72	120	122
Douglas	3,028	3,309	3,364	3,795	3,855	3,698	3,829	3,681	3,692	3,609	3,560	3,526	3,600	3,857	4,067
Dundy	18	-6	-2	15	-20	11	-7	8	23	-11	5	1	-16	-18	-15
Fillmore	-3	-5	-28	3	-3	-16	17	11	-18	-20	6	-20	-10	-30	-6
Franklin	-21	-6	1	-29	-7	-30	-15	-13	-4	-21	-4	-7	12	-35	-15

County	1976	1977	1978	1979	1980	1981	1982	1983	1984	1985	1986	1987	1988	1989	1990
Frontier	8	22	37	22	29	27	33	30	22	-3	11	-2	6	0	-2
Furnas	-27	-36	-12	-2	-4	-10	-13	-22	-38	-21	-60	-60	-52	-77	-53
Gage	-13	13	47	36	48	25	69	85	23	26	6	21	2	-20	-66
Garden	-5	-5	-12	-1	1	-1	-7	-7	-10	16	-10	-26	0	0	-16
Garfield	-14	-7	7	-5	10	-6	4	-5	-6	-7	-19	-14	6	-5	2
Gosper	17	25	16	8	5	2	4	4	-1	7	-3	-8	2	-11	-10
Grant	4	5	21	8	12	7	9	0	4	20	12	5	3	-3	5
Greeley	14	-3	6	2	23	21	11	12	1	2	-10	-24	6	-9	0
Hall	394	423	312	339	397	423	381	328	403	384	364	343	320	315	345
Hamilton	45	56	27	53	85	85	49	59	90	64	50	29	43	14	26
Harlan	-4	6	4	-13	26	24	4	13	11	10	-8	-10	-8	-12	-11
Hayes	3	11	14	10	8	15	8	13	5	16	4	12	1	12	9
Hitchcock	6	34	30	24	32	38	10	30	5	13	-5	-8	-5	-2	6
Holt	83	121	80	106	129	137	97	105	133	106	62	91	76	75	50
Hooker	-1	1	11	7	11	2	11	3	-7	-16	2	-3	-2	-2	-8
Howard	30	42	29	18	37	20	32	9	-7	17	5	22	11	27	6
Jefferson	-23	1	3	-8	30	25	-1	38	0	-6	-33	-20	-6	11	-22
Johnson	8	-9	-10	20	-19	-21	-12	-11	23	-7	-18	-22	-6	-39	-11
Kearney	21	39	22	22	41	38	55	36	30	43	31	23	14	18	26
Keith	72	96	115	57	70	78	92	57	87	25	48	38	42	-3	5
Keya Paha	17	16	2	12	6	3	8	6	9	6	4	8	0	6	1
Kimball	39	23	17	23	63	29	39	34	26	49	6	20	-18	14	10
Knox	23	4	23	17	40	23	9	14	7	14	-4	-44	13	-1	-42
Lancaster	1,184	1,362	1,488	1,614	1,724	1,817	1,913	1,652	1,831	1,676	1,575	1,615	1,481	1,666	1,603
Lincoln	291	406	350	380	428	354	299	333	272	214	221	147	103	147	95
Logan	9	6	15	22	9	4	12	8	7	10	11	4	-4	-1	3
Loup	3	0	7	0	5	3	8	-5	8	3	6	6	7	0	-2
Madison	157	190	231	215	321	283	306	246	235	220	207	207	193	228	255
McPherson	0	3	7	4	7	4	6	0	7	0	-1	6	-1	4	1
Merrick	66	65	50	49	53	75	44	36	6	11	33	26	-1	31	14
Morrill	11	22	45	55	39	41	31	34	10	19	31	-2	8	11	11
Nance	6	31	27	28	9	0	-3	21	-1	-14	30	9	-13	-8	-18
Nemaha	21	28	19	23	21	31	29	16	8	16	-6	16	10	-12	-7
Nuckolls	6	4	8	11	9	21	27	17	18	3	1	-18	-10	-24	-15
Otoe	20	51	-2	31	40	50	12	11	20	0	-2	-15	-5	-20	-22

County	1976	1977	1978	1979	1980	1981	1982	1983	1984	1985	1986	1987	1988	1989	1990
Pawnee	-30	-12	10	-21	-10	-24	-22	-26	-18	-2	-5	-13	-15	-9	-3
Perkins	34	29	35	40	8	25	7	15	24	14	16	-6	8	7	-8
Phelps	25	50	48	19	60	73	34	51	34	62	6	-4	2	-19	8
Pierce	34	63	56	53	53	71	84	46	46	56	49	24	25	21	18
Platte	274	289	279	337	333	342	334	301	335	312	201	241	287	243	227
Polk	-19	4	25	26	7	25	-13	0	22	-5	4	-31	-5	-17	-31
Red Willow	66	61	67	113	73	66	110	101	57	60	44	40	36	39	18
Richardson	-30	-64	-44	-23	4	-33	-3	-11	-30	-42	-63	-39	-35	-39	-27
Rock	-9	21	19	8	23	29	23	9	13	-1	5	1	6	6	-9
Saline	-18	-13	20	12	29	21	41	26	16	59	-32	-27	-19	-26	-25
Sarpy	1,177	1,281	1,220	1,289	1,511	1,435	1,439	1,384	1,493	1,444	1,415	1,411	1,422	1,568	1,572
Saunders	97	93	87	96	97	99	111	80	59	79	53	22	27	43	78
Scotts Bluff	293	412	294	372	313	367	292	335	236	207	231	209	185	125	217
Seward	102	87	84	103	139	73	98	83	78	75	46	54	48	69	37
Sheridan	11	42	36	48	39	32	85	30	49	20	19	20	-12	-22	-11
Sherman	6	10	5	13	26	-8	5	0	-20	19	6	-15	-22	-10	-6
Sioux	11	2	0	3	12	12	6	7	13	3	4	-10	10	2	-2
Stanton	49	73	64	50	82	60	53	74	69	50	49	31	46	60	50
Thayer	-10	-5	-28	-6	19	12	18	13	-15	-20	-16	-48	-48	-31	-23
Thomas	7	14	-2	12	10	11	11	11	7	10	3	3	0	5	-1
Thurston	70	77	41	58	102	86	110	87	96	93	85	87	99	90	80
Valley	-2	-10	-2	9	23	33	29	-3	9	2	3	-1	-2	-11	-18
Washington	29	82	110	81	90	130	58	64	92	43	63	77	60	45	41
Wayne	38	28	29	66	62	80	81	86	58	45	58	57	43	58	57
Webster	-22	-29	-20	8	-5	-26	6	-20	-42	-37	-13	-10	-23	-22	-21
Wheeler	5	10	9	11	8	15	15	20	14	14	6	4	21	15	4
York	77	80	83	104	112	118	75	89	115	117	83	90	75	111	55
NE total	**9,253**	**10,842**	**10,695**	**11,971**	**12,870**	**12,584**	**12,387**	**11,559**	**11,466**	**10,647**	**9,763**	**8,993**	**9,046**	**9,429**	**9,611**
# Nat. Increase	73	76	79	82	84	81	81	77	75	70	71	58	61	51	54
Number @ 0	1	1	1	1	0	1	0	5	1	3	0	0	3	3	3
# Nat. Decrease	19	16	13	10	9	11	12	11	17	20	22	35	29	39	36
Metropolitan	5,939	6,558	6,655	7,340	7,860	7,672	7,793	7,333	7,659	7,250	7,083	6,891	6,932	7,519	7,754
Micro Core	2,002	2,502	2,263	2,616	2,625	2,660	2,490	2,361	2,219	1,972	1,803	1,639	1,450	1,583	1,656
Rest of State	1,312	1,782	1,777	2,015	2,385	2,252	2,104	1,865	1,588	1,425	877	463	664	327	201

Table 14: Natural Change in Nebraska and Its Counties: 1949 - 2005 (continued)
Source: Nebraska Health and Human Services System Vital Statistics Reports

County	1991	1992	1993	1994	1995	1996	1997	1998	1999	2000	2001	2002	2003	2004	2005
Adams	136	109	102	105	95	80	18	74	72	164	86	63	119	167	126
Antelope	32	-6	-15	9	-21	-11	12	8	-15	-16	-18	-6	-17	2	4
Arthur	-4	5	0	3	1	-6	1	5	-1	5	-1	0	3	0	0
Banner	4	3	3	-2	-4	9	-5	1	0	3	-3	-1	0	4	1
Blaine	1	12	8	11	3	-1	3	-2	-2	4	2	2	4	0	-2
Boone	16	7	-2	4	-6	6	12	-5	-9	-1	1	-19	-18	-10	-28
Box Butte	89	56	42	52	12	43	64	36	24	15	33	26	37	17	24
Boyd	-9	-4	-6	-14	-14	-2	-14	-2	-18	-15	-14	-21	-16	-22	-26
Brown	-7	-2	10	19	-14	-6	-23	5	-5	-5	-8	-10	-16	6	-10
Buffalo	213	200	203	254	250	261	280	290	257	279	287	277	286	311	331
Burt	-13	-26	-16	-58	-25	-15	-57	-41	-44	-24	-19	-46	-41	-19	-14
Butler	-13	-14	-17	-10	-25	22	28	-20	20	5	25	-32	7	5	-40
Cass	96	93	129	109	129	112	135	98	125	123	97	118	76	125	127
Cedar	46	16	39	24	29	-25	7	-1	-12	-7	0	-24	-25	5	22
Chase	4	-5	-4	-11	1	-20	5	-13	-15	-11	1	-14	-7	-16	-6
Cherry	23	8	13	24	21	19	17	18	11	3	4	0	-2	13	16
Cheyenne	34	27	30	-7	-3	7	26	11	2	10	-1	10	3	55	17
Clay	12	6	-19	7	12	12	-24	-6	-12	3	2	-18	-1	-1	-2
Colfax	17	32	51	15	39	45	35	48	52	56	82	88	121	87	111
Cuming	9	-7	23	-5	9	-6	37	36	-3	10	6	8	13	35	-4
Custer	-5	-33	-41	-2	-32	-13	-50	-72	-30	-17	-24	-38	-21	-25	-40
Dakota	153	141	173	187	177	167	189	219	210	210	198	281	232	259	231
Dawes	-6	31	-1	19	20	10	-8	13	15	14	14	-5	20	-4	7
Dawson	87	176	204	148	189	169	187	139	140	226	181	210	244	259	199
Deuel	-12	1	-11	-25	-9	-18	-9	-7	-8	-1	-16	-18	-16	-11	-7
Dixon	-6	-10	-13	22	-5	8	1	25	43	6	-3	11	24	-15	17
Dodge	51	93	-6	58	13	32	37	37	-6	79	11	110	89	105	140
Douglas	3,845	3,546	3,398	3,369	3,291	3,472	3,552	3,550	3,463	4,024	4,052	4,280	4,353	4,838	4,653
Dundy	-2	-2	-10	-9	0	-13	-12	-21	-20	1	-10	0	-19	-14	-4
Fillmore	-12	-10	-17	-35	-32	-37	-1	-21	-9	-21	-40	-29	-7	-36	-29
Franklin	-35	-29	-31	-28	-5	-30	-25	-35	-19	-27	-20	-23	-32	-17	-10

County	1991	1992	1993	1994	1995	1996	1997	1998	1999	2000	2001	2002	2003	2004	2005
Frontier	-6	10	12	8	-11	-10	2	9	12	-3	-8	-3	2	6	8
Furnas	-46	-22	-54	-27	-47	-33	-33	-41	-49	-42	-26	-38	-28	-34	-11
Gage	-40	-22	-18	-45	-19	-122	-42	8	-15	-56	2	24	-25	-4	24
Garden	-17	-5	-27	-20	-23	-17	-34	-28	-27	-21	-21	-19	-30	-14	-18
Garfield	-22	-8	-17	-12	-12	-8	-20	-7	-12	-9	-30	-16	-24	-15	-16
Gosper	-2	-4	-2	10	-6	-5	-5	-10	-1	-2	3	-9	-8	-8	0
Grant	8	4	7	3	3	5	2	4	2	7	-2	1	0	0	1
Greeley	-4	-5	1	-9	-1	10	-1	7	-14	-9	-3	-11	2	-9	-7
Hall	350	342	354	338	364	307	326	390	337	336	416	454	468	405	460
Hamilton	49	19	11	19	29	28	10	11	13	3	19	10	43	2	-11
Harlan	-18	-10	-1	-15	-3	-12	-23	-23	-24	-14	-13	-12	-15	-19	-11
Hayes	9	8	3	-2	-1	-3	-11	2	-2	1	-2	10	-4	3	-3
Hitchcock	-8	-10	2	-5	-10	-22	-6	-15	-36	-23	-5	-13	-9	-6	-13
Holt	34	26	21	9	31	-4	14	12	-26	-5	0	-16	-15	8	-23
Hooker	-4	-9	-18	-7	-7	-9	-8	-7	-4	-2	0	-6	-10	-2	-9
Howard	3	8	2	15	5	-3	14	5	-2	-8	5	8	39	12	19
Jefferson	-36	-55	-50	-19	-46	-40	-39	-55	-30	-21	-9	-31	-26	-6	-26
Johnson	-1	-44	-15	-13	-29	-19	-3	-20	-10	-12	-9	-20	-8	9	8
Kearney	5	18	16	-11	9	18	-12	-2	15	3	-2	-3	13	-1	10
Keith	2	-4	21	-2	-20	16	13	-17	-7	-18	-1	1	-11	3	-9
Keya Paha	1	5	1	-2	4	10	-2	-6	-5	3	8	-3	9	8	-4
Kimball	-16	-7	0	-11	-11	-24	-10	12	-27	1	5	-37	-20	-23	-11
Knox	-25	-24	-63	-31	-18	-26	-14	-32	-27	-32	-41	-40	-25	-35	-30
Lancaster	1,705	1,575	1,733	1,512	1,629	1,618	1,660	1,806	1,912	2,105	2,027	2,079	2,325	2,435	2,368
Lincoln	173	124	135	103	117	95	112	82	111	146	140	101	144	161	146
Logan	2	-3	0	7	-4	-2	3	-1	-1	7	-5	-2	1	1	0
Loup	1	0	-6	-5	-5	6	-2	4	3	1	0	6	-5	-7	-2
Madison	252	231	134	232	194	178	211	169	203	206	240	208	207	267	207
McPherson	1	0	-2	0	4	5	0	2	-2	3	4	0	2	4	-3
Merrick	7	55	-3	24	20	-13	-8	13	-9	0	13	4	14	-1	-3
Morrill	-5	-1	-9	-13	6	-7	-18	-11	-2	10	-14	14	6	-11	7
Nance	13	0	-8	9	-9	-10	-20	1	-6	5	-21	-13	-37	-5	-15
Nemaha	8	-7	1	-19	-17	-17	-42	-34	-34	-16	-38	-15	-25	32	0
Nuckolls	-26	-27	-28	-36	-17	-43	-25	-31	-36	-37	-18	-23	-17	-24	2
Otoe	-26	-10	-28	-12	-25	-16	-52	-7	3	9	22	-5	-4	14	17

County	1991	1992	1993	1994	1995	1996	1997	1998	1999	2000	2001	2002	2003	2004	2005
Pawnee	-24	0	-27	-29	-46	-29	-31	-30	-25	-27	-25	-44	-22	-8	-26
Perkins	-20	-6	-2	-1	-8	-17	-18	-6	-24	-5	-2	-21	-5	-1	2
Phelps	29	14	16	9	-3	13	-6	11	6	-14	12	7	-12	-2	5
Pierce	25	-5	5	4	4	-1	9	-5	-6	3	-11	-5	14	-6	10
Platte	261	238	253	195	251	179	214	221	176	198	175	152	196	270	210
Polk	-9	-12	-16	-13	-13	-11	-20	-21	0	9	-4	-10	1	5	-14
Red Willow	37	37	14	2	24	35	16	23	0	25	3	34	-14	18	7
Richardson	-41	-30	-45	-19	-46	-79	-83	-35	-54	-71	-77	-53	-66	-49	-51
Rock	-8	-1	-1	-6	-5	-6	-6	0	-3	-6	-6	-13	-7	-7	-5
Saline	-6	-20	-29	-17	-41	-27	-37	-19	-5	-7	9	24	6	50	60
Sarpy	1,455	1,507	1,421	1,533	1,513	1,492	1,421	1,444	1,561	1,599	1,572	1,712	1,717	1,782	1,830
Saunders	88	44	67	63	38	45	73	11	79	82	75	61	66	47	83
Scotts Bluff	203	207	152	99	31	74	102	61	111	109	153	7	104	114	90
Seward	36	49	1	5	8	-25	30	-14	22	62	37	-1	29	35	1
Sheridan	2	1	-16	-17	4	-18	-34	-16	-34	-10	-5	-11	-21	8	-22
Sherman	0	6	-11	-12	-1	-17	-30	-15	6	-8	-14	-9	-6	-11	-18
Sioux	3	4	4	4	-1	8	0	-3	0	-2	2	2	5	-2	4
Stanton	28	26	33	21	47	31	46	47	26	18	30	34	33	44	14
Thayer	-29	-20	-35	-42	-48	-28	-42	-33	-65	-33	-32	-58	-43	-45	-22
Thomas	1	4	-2	2	1	0	6	-4	0	-1	-8	-3	5	1	-3
Thurston	60	72	72	65	48	79	74	66	89	89	88	51	99	84	76
Valley	0	-22	-9	-7	-36	-12	-28	-6	-23	-25	-14	-15	-20	-12	-4
Washington	54	25	36	45	61	43	40	72	50	46	100	47	24	70	79
Wayne	62	50	31	49	41	27	36	42	49	23	31	14	41	37	44
Webster	-27	-36	-31	-35	-28	-25	-57	-22	-25	-7	-28	-17	-37	-30	-37
Wheeler	12	9	4	11	4	3	5	1	1	4	6	-2	-2	1	-4
York	43	56	21	42	36	0	7	25	-1	2	39	12	54	35	39
NE total	**9,300**	**8,759**	**8,230**	**8,157**	**8,005**	**7,836**	**8,042**	**8,352**	**8,320**	**9,664**	**9,647**	**9,660**	**10,461**	**11,677**	**11,204**
# Nat. Increase	54	49	46	48	45	41	45	47	35	50	45	39	45	49	45
Number @ 0	2	4	3	1	1	2	2	1	5	1	4	4	2	3	4
# Nat. Decrease	37	40	44	44	47	50	46	45	53	42	44	50	46	41	44
Metropolitan	7,426	6,970	6,945	6,845	6,841	6,932	7,101	7,211	7,465	8,257	8,155	8,588	8,846	9,576	9,389
Micro Core	1,686	1,698	1,513	1,487	1,485	1,253	1,445	1,471	1,386	1,687	1,691	1,606	1,832	2,055	1,933
Rest of State	188	91	-228	-175	-321	-349	-504	-330	-531	-280	-199	-534	-217	46	-118

Table 15: Nebraska Place Populations: 1860 to 2000
Source: Decennial Censuses, U.S. Census Bureau
Compiled by: Center for Public Affairs Reseach, University of Nebraska at Omaha

Place	2000[7]	1990[1]	1980	1970	1960	1950	1940	1930	1920	1910	1900	1890	1880	1870	1860
Abie	108	106	107	78	117	113	134	196	132	210	--	--	--	--	--
Adams	489	472	395	463	387	457	516	535	574	647	417	--	--	--	--
Ainsworth	1,862	1,870	2,256	2,073	1,982	2,150	1,833	1,378	1,508	1,045	605	733	--	--	--
Albion	1,797	1,916	1,997	2,074	1,982	2,132	2,268	2,172	1,978	1,584	1,369	926	330	--	--
Alda	652	540	601	456	229	190	151	153	--	--	--	--	--	--	--
Alexandria	216	224	255	225	257	317	369	431	432	447	332	--	--	--	--
Allen	411	331	390	309	350	374	404	489	485	371	236	--	--	--	--
Alliance	8,959	9,765	9,920	6,862	7,845	7,891	6,253	6,669	4,591	3,105	2,535	829	--	--	--
Alma	1,214	1,226	1,369	1,299	1,342	1,768	1,272	1,235	1,058	1,066	923	905	298	--	--
Alvo	142	164	144	151	159	190	215	163	208	--	--	--	--	--	--
Amherst	277	231	269	259	220	219	238	262	259	256	183	--	--	--	--
Anoka	10	10	24	25	32	60	117	107	129	145	--	--	--	--	--
Anselmo	159	189	187	180	269	316	388	472	457	351	145	--	--	--	--
Ansley	520	555	644	631	714	711	753	817	755	700	468	--	--	--	--
Arapahoe	1,028	1,001	1,107	1,147	1,084	1,226	1,002	1,017	894	901	701	734	470	--	--
Arcadia	359	385	412	418	446	574	663	711	745	618	374	429	--	--	--
Arlington	1,197	1,178	1,117	910	740	593	569	622	695	645	579	412	--	--	--
Arnold	630	679	813	752	844	936	884	899	933	231	--	--	--	--	--
Arthur	145	128	124	175	165	176	--	--	--	--	--	--	--	--	--
Ashland	2,262	2,136	2,274	2,176	1,989	1,713	1,709	1,786	1,725	1,379	1,477	1,601	978	653	--
Ashton	237	251	273	277	320	381	488	435	397	404	251	--	--	--	--
Atkinson	1,244	1,380	1,521	1,406	1,324	1,372	1,350	1,144	1,300	810	595	701	--	--	--
Atlanta	130	114	102	101	107	147	173	207	258	250	--	--	--	--	--
Auburn	3,350	3,443	3,482	3,650	3,229	3,422	3,639	3,068	2,863	2,729	2,664	1,537	--	--	--
Aurora	4,225	3,810	3,717	3,180	2,576	2,455	2,419	2,715	2,962	2,630	1,921	1,862	--	--	--
Avoca	270	254	242	229	218	196	197	222	231	249	255	166	--	--	--
Axtell	696	707	602	500	477	352	295	328	385	394	329	262	--	--	--
Ayr	98	101	112	140	111	121	152	177	164	142	141	173	128	--	--
Bancroft	520	494	552	545	496	596	599	660	673	742	733	344	--	--	--
Barada	28	24	36	58	58	83	132	108	118	118	147	N/A	70	--	--
Barneston	122	122	155	149	177	208	219	221	258	228	250	--	--	--	--

Place	2000[7]	1990[1]	1980	1970	1960	1950	1940	1930	1920	1910	1900	1890	1880	1870	1860
Bartlett	128	131	144	140	125	145	176	133	132	--	--	--	--	--	--
Bartley	355	339	342	283	309	399	380	465	251	511	307	220	--	--	--
Bassett	743	739	1,009	983	1,023	1,066	931	635	664	383	270	--	--	--	--
Battle Creek	1,158	997	948	768	587	630	702	755	743	597	506	352	123	--	--
Bayard	1,247	1,196	1,435	1,338	1,519	1,869	2,121	1,559	2,127	261	--	--	--	--	--
Bazile Mills	26	34	54	44	45	46	76	76	91	77	--	--	--	--	--
Beatrice[1,7]	12,510	12,352	12,891	12,389	12,132	11,813	10,883	10,297	9,664	9,356	7,875	13,836	2,447	--	--
Beaver City	641	707	775	802	818	913	1,015	1,024	1,103	975	911	763	153	--	--
Beaver Crossing	457	448	458	400	439	425	550	522	543	542	359	--	--	--	--
Bee	223	209	192	156	149	160	205	205	228	207	--	--	--	--	--
Beemer	773	672	853	699	667	613	585	571	548	494	455	350	--	--	--
Belden	131	149	151	162	157	192	235	248	285	247	197	--	--	--	--
Belgrade	134	157	195	210	224	284	406	386	493	400	--	--	--	--	--
Bellevue[1]	44,382	30,928	21,813	21,953	8,831	3,858	1,184	1,017	695	596	527	--	--	--	--
Bellwood	446	395	407	361	361	389	434	391	369	397	410	413	42	--	--
Belvidere	98	117	158	162	185	274	325	358	424	475	458	359	264	--	--
Benedict	278	230	228	209	170	206	221	279	313	336	292	--	--	--	--
Benkelman	1,006	1,193	1,235	1,349	1,400	1,512	1,448	1,154	1,009	538	296	357	--	--	--
Bennet	570	544	523	489	381	396	412	428	473	457	495	474	214	--	--
Bennington	937	866	631	683	341	315	326	375	314	276	229	--	--	--	--
Bertrand	786	708	775	662	691	584	615	645	697	643	344	265	--	--	--
Berwyn	134	122	104	110	104	138	170	196	205	--	--	--	--	--	--
Big Springs	418	495	505	472	506	527	569	595	408	--	--	--	--	--	--
Bladen	291	280	298	293	322	282	272	448	445	494	--	--	--	--	--
Blair	7,512	6,860	6,418	6,106	4,931	3,815	3,289	2,791	2,702	2,584	2,970	2,069	1,317	494	--
Bloomfield	1,126	1,181	1,393	1,287	1,349	1,455	1,467	1,435	1,431	1,264	678	--	--	--	--
Bloomington	124	129	138	165	176	293	361	431	503	554	488	464	524	--	--
Blue Hill	867	810	883	784	723	574	565	669	726	761	823	796	138	--	--
Blue Springs	383	431	521	506	509	581	681	700	742	712	786	963	513	--	--
Boys Town	818	794	622	989	997	975	254	--	--	--	--	--	--	--	--
Bradshaw	336	330	373	347	306	352	339	340	391	359	365	434	--	--	--
Brady	366	331	377	311	273	320	460	387	400	308	--	--	--	--	--
Brainard	351	326	275	309	300	373	444	400	468	465	384	306	61	--	--
Brewster	29	22	46	54	44	69	--	--	--	--	--	--	--	--	--
Bridgeport	1,594	1,581	1,668	1,490	1,645	1,631	1,520	1,421	1,235	541	--	--	--	--	--

Place	2000[7]	1990[1]	1980	1970	1960	1950	1940	1930	1920	1910	1900	1890	1880	1870	1860
Bristow	88	107	123	127	153	146	188	183	255	175	--	--	--	--	--
Broadwater	140	160	161	141	235	300	344	368	364	--	--	--	--	--	--
Brock	162	143	189	192	213	283	373	328	274	434	543	348	--	--	--
Broken Bow	3,491	3,778	3,979	3,734	3,482	3,396	2,968	2,715	2,567	2,260	1,375	1,647	--	--	--
Brownville	146	148	203	174	243	357	581	426	463	457	718	980	1,309	1,305	425
Brule	372	411	438	423	370	330	374	329	--	--	--	--	--	--	--
Bruning	300	332	330	315	289	246	232	316	326	353	255	--	--	--	--
Bruno	112	141	154	142	155	155	189	202	245	245	191	--	--	--	--
Brunswick	179	182	190	229	254	260	289	352	359	278	--	--	--	--	--
Burchard	103	105	122	131	132	201	263	275	265	315	297	201	--	--	--
Burr	66	75	101	108	81	91	126	122	133	113	--	--	--	--	--
Burton	11	9	12	23	17	45	105	72	98	--	--	--	--	--	--
Burwell	1,130	1,278	1,383	1,341	1,425	1,413	1,412	1,156	1,214	915	460	378	--	--	--
Bushnell	162	119	187	211	266	225	252	341	321	--	--	--	--	--	--
Butte	366	452	529	575	526	614	623	569	593	550	350	--	--	--	--
Byron	144	140	154	171	147	159	171	206	137	184	--	--	--	--	--
Cairo	790	733	737	686	503	422	411	425	427	364	224	--	--	--	--
Callaway	637	539	579	523	603	744	768	833	833	765	406	234	--	--	--
Cambridge	1,041	1,107	1,206	1,145	1,090	1,352	1,084	1,203	1,042	1,029	840	510	106	--	--
Campbell	387	432	441	447	424	412	478	565	561	573	368	--	--	--	--
Carleton	136	144	160	163	207	291	350	363	350	393	309	458	274	--	--
Carroll	238	237	246	235	220	309	351	401	448	382	252	68	--	--	--
Cedar Bluffs	615	591	632	616	585	505	504	517	516	500	371	181	--	--	--
Cedar Creek	396	334	311	119	--	--	--	--	--	--	--	--	--	--	--
Cedar Rapids[1]	407	438	447	449	512	541	695	743	766	576	559	484	--	--	--
Center	90	112	123	111	147	148	146	130	198	119	--	--	--	--	--
Central City	2,998	2,868	3,083	2,803	2,406	2,394	2,460	2,474	2,410	2,428	1,571	1,368	648	--	--
Ceresco	920	825	836	474	429	374	342	391	398	296	226	211	--	--	--
Chadron	5,634	5,588	5,933	5,921	5,079	4,687	4,262	4,606	4,412	2,687	1,665	1,867	--	--	--
Chalco CDP	10,736	7,337	--	--	--	--	--	--	--	--	--	--	--	--	--
Chambers	333	341	390	321	396	395	388	259	256	--	--	--	--	--	--
Chapman	341	292	349	371	303	274	204	283	224	266	209	--	--	--	--
Chappell	983	979	1,095	1,204	1,280	1,297	1,093	1,061	1,131	329	--	--	--	--	--
Chester	294	351	435	459	480	539	634	579	529	560	439	407	--	--	--
Cisco CDP	68	--	--	--	--	--	--	--	--	--	--	--	--	--	--

Place	2000[7]	1990[1]	1980	1970	1960	1950	1940	1930	1920	1910	1900	1890	1880	1870	1860
Clarks	361	379	445	480	439	464	454	540	540	605	554	--	--	--	--
Clarkson	685	699	817	805	797	764	829	918	884	647	344	147	--	--	--
Clatonia	275	296	273	224	203	192	194	242	239	233	--	--	--	--	--
Clay Center	861	825	962	952	792	824	715	933	965	1,065	590	390	68	--	--
Clearwater	384	401	409	398	418	472	568	504	479	414	198	215	--	--	--
Clinton	30	33	80	55	46	36	119	157	--	--	--	--	--	--	--
Cody	149	177	177	246	230	296	375	408	428	185	--	--	--	--	--
Coleridge	541	596	673	608	604	621	627	616	674	535	471	315	--	--	--
Colon	138	128	148	109	110	127	88	126	146	160	193	--	--	--	--
Columbus	20,971	19,480	17,328	15,471	12,476	8,884	7,632	6,898	5,410	5,014	3,522	3,134	2,131	526	--
Comstock	110	135	168	155	235	302	408	450	450	323	--	--	--	--	--
Concord	160	156	145	180	150	194	242	257	261	198	--	--	--	--	--
Cook	322	333	341	328	313	332	305	354	360	387	278	--	--	--	--
Cordova	127	147	129	141	152	147	188	195	205	201	149	--	--	--	--
Cornlea	41	39	40	54	44	69	67	105	95	90	--	--	--	--	--
Cortland	488	393	403	326	285	288	307	318	322	364	390	509	--	--	--
Cotesfield	66	60	82	76	81	106	134	153	214	--	--	--	--	--	--
Cowles	48	42	48	57	55	130	158	224	220	--	--	--	--	--	--
Cozad	4,163	3,823	4,453	4,225	3,184	2,910	2,156	1,813	1,293	1,096	739	542	--	--	--
Crab Orchard	49	47	82	96	103	120	218	238	278	274	258	229	--	--	--
Craig	241	228	237	295	378	384	437	452	418	339	462	290	--	--	--
Crawford	1,107	1,115	1,315	1,291	1,588	1,824	1,845	1,703	1,646	1,323	731	571	--	--	--
Creighton	1,270	1,223	1,341	1,461	1,388	1,401	1,272	1,388	1,446	1,373	909	822	10	--	--
Creston	215	220	210	171	177	228	302	346	381	338	337	200	--	--	--
Crete	6,028	4,841	4,872	4,444	3,546	3,692	3,038	2,865	2,445	2,404	2,199	2,310	1,870	--	--
Crofton	754	820	948	677	604	630	600	733	811	610	--	--	--	--	--
Crookston	98	99	86	86	139	168	262	323	--	--	--	--	--	--	--
Culbertson	594	795	767	801	803	770	815	820	686	580	422	460	108	--	--
Curtis	832	791	1,014	1,166	868	964	952	960	1,017	613	435	378	--	--	--
Cushing	31	25	48	43	56	71	102	141	--	--	--	--	--	--	--
Dakota City	1,821	1,470	1,440	1,057	928	622	477	417	399	474	521	N/A	364	300	58
Dalton	332	282	345	354	503	417	358	453	295	207	--	--	--	--	--
Danbury	127	109	143	137	185	218	236	321	293	268	219	--	--	--	--
Dannebrog	352	324	356	384	277	318	379	427	436	380	301	280	53	--	--
Davenport	339	383	445	427	416	459	450	477	495	484	446	513	--	--	--

Place	2000[7]	1990[1]	1980	1970	1960	1950	1940	1930	1920	1910	1900	1890	1880	1870	1860
Davey	153	160	190	163	121	112	125	154	123	--	--	--	--	--	--
David City	2,597	2,522	2,514	2,380	2,304	2,321	2,272	2,333	2,216	2,177	1,845	2,028	1,000	--	--
Dawson	209	157	215	251	263	309	394	389	351	340	322	153	--	--	--
Daykin	177	188	207	192	144	157	165	187	204	220	189	--	--	--	--
De Witt	572	598	642	651	504	528	490	534	623	675	662	751	305	--	--
Decatur	618	641	723	679	786	808	905	683	657	782	800	593	533	--	--
Denton	189	161	164	151	94	101	126	114	145	--	--	--	--	--	--
Deshler	879	892	997	937	956	1,063	1,037	1,177	944	609	258	--	--	--	--
Deweese	80	74	69	86	100	115	134	156	144	--	--	--	--	--	--
Diller	287	298	311	287	286	314	378	405	418	506	399	126	--	--	--
Dix	267	229	275	342	420	270	199	279	248	--	--	--	--	--	--
Dixon[1]	108	109	127	128	139	159	226	222	241	217	157	--	--	--	--
Dodge	700	693	815	704	649	633	656	693	648	661	554	338	--	--	--
Doniphan	763	736	696	542	390	412	395	436	482	399	473	437	85	--	--
Dorchester	615	614	611	492	460	478	558	579	522	610	521	540	309	--	--
Douglas	231	199	207	175	197	213	234	233	242	305	253	--	--	--	--
Du Bois	166	119	178	185	218	236	315	350	332	339	307	316	--	--	--
Dunbar	237	171	216	252	232	228	336	292	312	216	208	--	--	--	--
Duncan	359	387	410	298	294	228	241	241	182	--	--	--	--	--	--
Dunning	109	131	182	162	210	254	272	212	289	--	--	--	--	--	--
Dwight	259	227	221	224	209	218	294	323	309	184	--	--	--	--	--
Eagle	1,105	1,047	832	441	302	255	289	309	368	360	297	--	--	--	--
Eddyville	96	102	121	128	119	188	237	224	227	254	101	--	--	--	--
Edgar	539	600	705	707	730	724	708	987	996	1,080	1,040	1,105	577	--	--
Edison	154	148	210	199	249	302	321	329	315	334	--	--	--	--	--
Elba[1]	243	221	218	211	184	216	270	286	276	302	257	--	--	--	--
Elgin	735	731	807	917	881	820	853	917	854	606	451	--	--	--	--
Elk Creek	112	116	144	151	170	176	199	260	218	240	347	216	139	--	--
Elkhorn	6,062	1,398	1,344	1,184	749	476	429	411	333	291	299	325	113	--	--
Elm Creek	894	852	862	798	778	799	730	708	600	620	301	357	--	--	--
Elmwood	668	584	598	548	481	445	456	515	558	635	544	303	38	--	--
Elsie	139	153	133	125	198	219	223	262	201	--	--	--	--	--	--
Elwood	761	679	716	601	581	562	633	509	473	464	377	373	--	--	--
Elyria	54	61	62	55	89	87	77	--	--	--	--	--	--	--	--
Emerson	817	791	874	850	803	784	879	891	864	838	617	--	--	--	--

Place	2000[7]	1990[1]	1980	1970	1960	1950	1940	1930	1920	1910	1900	1890	1880	1870	1860
Emmet	77	70	73	70	66	62	89	88	130	--	--	--	--	--	--
Endicott	139	163	198	167	166	195	246	242	197	204	234	256	--	--	--
Ericson	104	111	132	122	157	186	279	272	192	--	--	--	--	--	--
Eustis	464	452	460	400	386	413	459	497	434	403	232	145	--	--	--
Ewing	433	449	520	552	583	705	681	588	543	440	275	348	--	--	--
Exeter	712	661	807	759	745	747	841	941	910	916	673	754	412	--	--
Fairbury	4,262	4,335	4,885	5,265	5,572	6,395	6,304	6,192	5,454	5,294	3,140	2,630	1,251	--	--
Fairfield	467	458	543	487	495	503	640	757	784	1,054	1,203	N/A	400	--	--
Fairmont	691	708	767	761	829	729	810	740	785	921	784	1,029	600	--	--
Falls City[1]	4,671	4,823	5,374	5,444	5,598	6,203	6,146	5,787	4,930	3,255	3,022	2,102	1,583	607	--
Farnam	223	188	268	270	258	323	346	394	408	462	218	--	--	--	--
Farwell[2]	148	152	165	172	137	172	200	230	337	246	130	--	--	--	--
Filley	174	157	172	138	149	136	174	183	169	194	248	301	--	--	--
Firth	564	471	384	328	277	245	323	322	332	343	307	259	230	--	--
Fordyce	182	190	148	146	143	165	202	192	150	--	--	--	--	--	--
Fort Calhoun	856	648	641	642	458	314	329	309	309	324	346	N/A	240	236	--
Foster	63	57	81	79	60	114	128	122	140	122	--	--	--	--	--
Franklin	1,026	1,112	1,167	1,193	1,194	1,602	1,272	1,103	1,055	949	756	556	78	--	--
Fremont	25,174	23,680	23,979	22,962	19,698	14,762	11,862	11,407	9,592	8,718	7,241	6,747	3,013	1,195	--
Friend	1,174	1,111	1,079	1,126	1,069	1,148	1,169	1,214	1,263	1,261	1,200	1,347	555	--	--
Fullerton	1,378	1,452	1,506	1,444	1,475	1,520	1,707	1,680	1,595	1,638	1,464	--	--	--	--
Funk	204	198	189	143	141	123	120	117	147	--	--	--	--	--	--
Gandy	30	51	53	50	41	88	169	194	191	--	--	--	--	--	--
Garland[3]	247	247	257	244	198	184	205	228	279	275	194	142	7	--	--
Garrison	67	71	68	60	82	88	124	126	138	177	--	--	--	--	--
Geneva	2,226	2,310	2,400	2,275	2,352	2,031	1,888	1,662	1,768	1,741	1,534	1,580	376	--	--
Genoa	981	1,082	1,115	1,174	1,009	1,026	1,231	1,089	1,069	1,376	913	793	187	--	--
Gering	7,751	7,946	7,760	5,639	4,585	3,842	3,104	2,531	2,508	627	433	--	--	--	--
Gibbon	1,759	1,525	1,531	1,388	1,083	1,063	836	825	883	718	660	646	154	--	--
Gilead	40	37	69	60	79	109	148	147	155	181	--	--	--	--	--
Giltner[4]	389	367	400	408	293	284	325	355	387	410	282	195	--	--	--
Glenvil	332	304	363	332	323	281	285	376	400	304	246	--	--	--	--
Goehner	186	192	165	113	106	67	125	126	150	--	--	--	--	--	--
Gordon	1,756	1,803	2,167	2,106	2,223	2,058	1,967	1,958	1,581	920	542	--	--	--	--
Gothenburg	3,619	3,232	3,479	3,158	3,050	2,977	2,330	2,322	1,754	1,730	819	535	--	--	--

Place	2000[7]	1990[1]	1980	1970	1960	1950	1940	1930	1920	1910	1900	1890	1880	1870	1860
Grafton	152	167	185	128	171	159	240	284	324	353	287	--	--	--	--
Grand Island[1]	42,940	39,487	33,180	32,358	25,742	22,682	19,130	18,041	13,947	10,326	7,554	7,536	2,963	--	--
Grant	1,225	1,239	1,270	1,099	1,166	1,091	897	798	585	358	162	315	--	--	--
Greeley Center	531	562	597	580	656	787	891	857	919	845	552	492	--	--	--
Greenwood	544	531	587	506	403	364	350	404	340	387	516	495	179	--	--
Gresham	270	253	320	248	239	267	352	442	492	344	297	--	--	--	--
Gretna	2,355	2,249	1,609	1,557	745	438	482	477	491	484	466	255	--	--	--
Gross[1]	5	7	2	8	17	29	23	51	84	111	325	--	--	--	--
Guide Rock	245	290	344	318	441	676	596	690	611	690	416	336	--	--	--
Gurley	228	198	212	233	329	219	203	232	291	--	--	--	--	--	--
Hadar	312	291	286	172	100	129	133	141	--	--	--	--	--	--	--
Haigler	211	225	225	237	268	398	507	535	450	205	--	--	--	--	--
Hallam	276	309	290	280	264	172	168	193	212	168	--	--	--	--	--
Halsey	59	110	144	131	111	--	--	--	--	--	--	--	--	--	--
Hamlet	54	60	74	64	113	154	220	199	--	--	--	--	--	--	--
Hampton	439	432	419	387	331	289	310	369	457	383	367	430	--	--	--
Harbine	56	66	50	44	58	85	63	106	107	--	--	--	--	--	--
Hardy	179	206	232	250	285	348	341	399	445	496	345	343	--	--	--
Harrisburg CDP	75	--	--	--	--	--	--	--	--	--	--	--	--	--	--
Harrison	279	291	361	377	448	492	500	480	401	186	168	111	--	--	--
Hartington[1]	1,640	1,652	1,730	1,581	1,648	1,660	1,688	1,568	1,467	1,413	971	--	--	--	--
Harvard	998	976	1,217	1,230	1,261	774	704	865	991	1,102	849	1,076	768	--	--
Hastings	24,064	22,837	23,045	23,580	21,412	20,211	15,145	15,490	11,647	9,338	7,188	13,584	2,817	--	--
Hay Springs	652	693	794	682	823	1,091	819	853	577	408	345	378	--	--	--
Hayes Center	240	259	231	237	283	361	314	229	--	--	--	--	--	--	--
Hazard	66	78	75	72	104	130	142	148	167	--	--	--	--	--	--
Heartwell	80	69	87	104	113	125	141	182	140	--	--	--	--	--	--
Hebron	1,565	1,765	1,906	1,667	1,920	2,000	1,909	1,804	1,513	1,778	1,511	1,502	466	--	--
Hemingford	993	953	1,023	734	904	946	792	1,025	708	272	133	--	--	--	--
Henderson	986	999	1,072	901	730	536	495	480	485	391	208	--	--	--	--
Hendley	38	42	39	58	79	130	147	211	200	238	--	--	--	--	--
Henry	162	145	155	147	138	171	176	167	129	--	--	--	--	--	--
Herman[1]	310	256	340	323	335	380	427	421	385	345	321	319	--	--	--
Hershey	572	579	633	526	504	573	487	473	482	332	--	--	--	--	--
Hickman[7]	1,111	1,081	687	415	288	279	320	302	380	388	382	341	--	--	--

Place	2000[7]	1990[1]	1980	1970	1960	1950	1940	1930	1920	1910	1900	1890	1880	1870	1860
Hildreth	370	364	394	352	305	374	361	400	453	450	249	141	--	--	--
Holbrook	225	233	297	307	354	398	441	488	455	414	--	--	--	--	--
Holdrege	5,636	5,671	5,624	5,635	5,226	4,381	3,360	3,263	3,108	3,030	3,007	2,601	--	--	--
Holstein	229	207	241	231	205	187	241	254	227	323	267	118	--	--	--
Homer	590	553	564	457	370	345	477	452	491	397	341	251	--	--	--
Hooper	827	850	932	895	832	859	802	985	1,014	741	840	670	204	--	--
Hordville	150	164	155	147	128	116	160	175	191	--	--	--	--	--	--
Hoskins	283	307	306	271	179	171	212	255	274	262	175	--	--	--	--
Howard City[5]	221	203	228	182	181	167	228	246	259	233	183	150	--	--	--
Howells	632	615	677	682	694	784	861	952	904	800	515	197	--	--	--
Hubbard	234	199	234	151	138	145	188	180	152	150	90	--	--	--	--
Hubbell	73	55	71	83	126	199	250	233	231	295	375	330	--	--	--
Humboldt	941	1,003	1,176	1,194	1,322	1,404	1,386	1,435	1,277	1,176	1,218	1,114	917	--	--
Humphrey	786	741	799	862	801	761	841	854	835	868	869	691	--	--	--
Huntley	67	58	64	67	91	98	148	179	170	--	--	--	--	--	--
Hyannis	287	210	336	345	373	432	449	384	384	262	--	--	--	--	--
Imperial	1,982	2,007	1,941	1,589	1,423	1,563	1,195	946	723	402	258	159	--	--	--
Indianola	642	672	856	672	754	738	800	815	742	681	626	579	233	--	--
Inglewood	382	286	257	275	480	--	--	--	--	--	--	--	--	--	--
Inman	148	159	181	160	192	237	206	285	315	--	--	--	--	--	--
Ithaca	168	133	156	121	126	140	139	137	156	171	--	--	--	--	--
Jackson	205	230	287	232	224	200	226	242	274	290	339	308	--	--	--
Jansen	143	140	204	191	204	244	255	264	258	308	271	--	--	--	--
Johnson	280	323	341	350	304	262	301	288	255	273	352	234	--	--	--
Johnstown	53	48	78	82	81	109	173	229	290	--	--	--	--	--	--
Julian	63	71	87	80	131	123	136	156	181	168	206	--	--	--	--
Juniata	693	811	703	480	422	365	338	367	329	471	543	528	494	--	--
Kearney	27,431	24,396	21,158	19,181	14,210	12,115	9,643	8,575	7,702	6,202	5,634	8,074	1,782	--	--
Kenesaw	873	818	854	728	546	584	551	614	646	657	504	--	--	--	--
Kennard	371	371	372	336	331	273	315	319	363	319	275	--	--	--	--
Kilgore	99	79	76	110	157	189	173	232	274	--	--	--	--	--	--
Kimball	2,559	2,574	3,120	3,680	4,384	2,048	1,725	1,711	1,620	454	254	193	--	--	--
La Vista	11,699	9,840	9,588	4,858	--	--	--	--	--	--	--	--	--	--	--
Lamar	19	31	60	30	50	81	120	122	--	--	--	--	--	--	--
Laurel	986	981	1,031	1,009	922	944	861	864	830	514	514	--	--	--	--

Place	2000[7]	1990[1]	1980	1970	1960	1950	1940	1930	1920	1910	1900	1890	1880	1870	1860
Lawrence	312	323	350	343	338	376	445	528	538	475	406	--	--	--	--
Lebanon	70	75	102	118	143	213	238	262	245	197	--	--	--	--	--
Leigh	442	447	509	501	502	551	575	692	516	567	439	249	54	--	--
Leshara	111	118	133	102	103	61	84	110	102	86	--	--	--	--	--
Lewellen	282	307	368	376	411	510	532	419	--	--	--	--	--	--	--
Lewiston	86	64	102	88	77	94	158	187	167	127	--	--	--	--	--
Lexington[1]	10,011	6,600	7,040	5,654	5,572	5,068	3,688	2,962	2,327	2,059	1,343	1,392	--	--	--
Liberty	86	74	105	118	174	246	340	348	375	394	450	469	27	--	--
Lincoln	225,581	191,972	171,932	149,518	128,521	98,884	81,984	75,933	54,948	43,973	40,169	55,154	13,003	--	--
Lindsay	276	321	383	291	218	247	332	456	490	465	316	125	--	--	--
Linwood	118	91	119	108	151	168	247	235	297	329	317	309	--	--	--
Litchfield	280	314	256	248	264	337	412	404	428	403	240	--	--	--	--
Lodgepole	348	368	413	407	492	555	479	436	451	245	--	--	--	--	--
Long Pine	341	396	521	363	487	567	824	937	1,200	781	486	562	--	--	--
Loomis	397	376	447	323	299	218	249	213	238	284	--	--	--	--	--
Lorton	39	61	47	47	58	75	65	74	102	115	--	--	--	--	--
Louisville	1,046	998	1,022	1,036	1,194	1,014	977	969	645	778	738	653	321	--	--
Loup City	996	1,104	1,368	1,456	1,415	1,508	1,675	1,446	1,364	1,128	826	671	--	--	--
Lushton	33	28	33	34	45	60	126	148	186	205	--	--	--	--	--
Lyman	421	452	551	561	626	666	672	656	--	--	--	--	--	--	--
Lynch	269	296	357	375	409	440	487	498	589	583	231	--	--	--	--
Lyons	963	1,144	1,214	1,177	974	1,011	1,033	985	1,025	865	847	532	90	--	--
Macy CDP	956	836	--	--	--	--	--	--	--	--	--	--	--	--	--
Madison	2,367	2,135	1,950	1,595	1,513	1,663	1,812	1,842	1,735	1,708	1,479	930	417	--	--
Madrid	265	288	284	234	271	379	410	449	218	124	35	178	--	--	--
Magnet	79	69	59	88	116	115	152	160	153	178	--	--	--	--	--
Malcolm[1]	413	372	355	132	116	93	121	121	125	--	--	--	--	--	--
Malmo	109	114	100	131	135	151	167	179	189	214	259	--	--	--	--
Manley	191	170	124	150	113	--	--	--	--	--	--	--	--	--	--
Marquette[1]	282	281	303	239	210	218	245	318	305	290	210	261	--	--	--
Martinsburg	103	90	100	73	68	79	105	93	303	291	--	--	--	--	--
Maskell	67	54	76	43	54	84	138	131	165	--	--	--	--	--	--
Mason City	178	160	196	196	277	305	396	447	487	480	241	--	--	--	--
Maxwell	315	285	410	282	324	347	480	409	410	289	--	--	--	--	--
Maywood	331	313	332	309	337	409	426	525	533	443	200	--	--	--	--

Place	2000[7]	1990[1]	1980	1970	1960	1950	1940	1930	1920	1910	1900	1890	1880	1870	1860
McCook[7]	7,996	8,112	8,404	8,285	8,301	7,678	6,212	6,688	4,303	3,765	2,445	2,346	--	--	--
McCool Junction	385	372	404	289	246	297	272	356	338	369	276	204	--	--	--
McGrew	103	99	110	79	90	105	139	128	128	--	--	--	--	--	--
McLean	38	49	46	67	73	67	82	96	81	--	--	--	--	--	--
Mead	564	513	506	488	428	388	260	310	329	330	330	324	--	--	--
Meadow Grove	311	332	400	372	430	461	479	483	449	388	237	--	--	--	--
Melbeta	138	116	151	124	118	138	145	138	129	--	--	--	--	--	--
Memphis	106	117	89	71	77	92	103	149	186	162	--	--	--	--	--
Merna	391	377	389	322	349	385	414	439	553	459	141	--	--	--	--
Merriman	118	151	159	172	285	260	321	362	346	254	--	--	--	--	--
Milford	2,070	1,886	2,108	1,846	1,462	951	759	832	792	716	542	555	402	--	--
Miller	156	130	147	130	137	179	205	263	223	330	194	--	--	--	--
Milligan	315	328	332	319	323	367	392	412	418	336	283	184	--	--	--
Minatare	810	807	969	939	894	890	1,125	1,079	660	338	--	--	--	--	--
Minden	2,964	2,749	2,939	2,669	2,383	2,120	1,848	1,716	1,527	1,559	1,238	1,380	98	--	--
Mitchell	1,831	1,743	1,956	1,842	1,920	2,101	2,181	2,058	1,298	640	--	--	--	--	--
Monowi	2	6	18	16	40	67	99	123	100	109	--	--	--	--	--
Monroe	307	309	294	295	261	269	315	293	309	282	214	--	--	--	--
Moorefield	52	52	36	56	55	58	97	156	151	--	--	--	--	--	--
Morrill	957	974	1,097	937	884	849	877	756	772	346	--	--	--	--	--
Morse Bluff	134	128	132	162	119	142	170	179	216	196	177	--	--	--	--
Mullen	491	554	720	667	811	652	725	524	499	--	--	--	--	--	--
Murdock	269	267	242	262	247	225	199	233	206	222	--	--	--	--	--
Murray	481	418	465	286	279	244	209	--	--	--	--	--	--	--	--
Naper	105	130	136	159	198	188	195	176	199	300	94	--	--	--	--
Naponee	132	97	160	187	206	391	272	252	263	195	--	--	--	--	--
Nebraska City	7,228	6,547	7,127	7,441	7,252	6,872	7,339	7,230	6,279	5,488	7,380	11,941	4,183	6,050	1,922
Nehawka	232	260	270	298	262	272	353	298	--	--	--	--	--	--	--
Neligh	1,651	1,742	1,893	1,764	1,776	1,822	1,796	1,649	1,724	1,566	1,135	1,209	326	--	--
Nelson	587	627	733	746	695	806	963	903	955	978	978	913	196	--	--
Nemaha	178	188	209	207	232	288	379	296	351	325	400	--	--	--	--
Nenzel	13	8	28	27	43	24	125	76	--	--	--	--	--	--	--
Newcastle	299	271	348	347	357	426	447	446	500	436	331	--	--	--	--
Newman Grove	797	787	930	863	880	1,004	1,036	1,146	1,260	850	696	330	--	--	--
Newport	98	136	141	141	162	207	275	273	430	268	208	--	--	--	--

Place	2000[7]	1990[1]	1980	1970	1960	1950	1940	1930	1920	1910	1900	1890	1880	1870	1860
Nickerson	431	291	254	214	168	140	159	183	141	--	--	--	--	--	--
Niobrara[1]	379	406	419	602	736	577	629	761	736	633	459	633	475	--	--
Nora	20	24	24	43	60	88	119	157	130	--	--	--	--	--	--
Norfolk	23,516	21,476	19,449	16,607	13,640	11,335	10,490	10,717	8,634	6,025	3,883	3,038	547	--	--
Norman	49	48	58	52	57	68	98	107	127	--	--	--	--	--	--
North Bend	1,213	1,249	1,368	1,350	1,174	906	1,003	1,108	1,087	1,105	1,010	897	415	--	--
North Loup	339	361	405	441	453	526	567	657	637	519	420	386	--	--	--
North Platte	23,878	22,605	24,509	19,447	17,184	15,433	12,429	12,061	10,466	4,793	3,640	3,055	363	--	--
Oak	60	68	79	100	125	131	177	218	201	237	--	--	--	--	--
Oakdale	345	362	410	322	397	502	561	663	707	631	585	630	338	--	--
Oakland	1,367	1,279	1,393	1,355	1,429	1,456	1,380	1,433	1,356	1,073	1,008	807	345	--	--
Obert	49	39	44	36	42	91	112	112	116	--	--	--	--	--	--
Oconto	141	147	176	155	219	258	260	243	272	245	--	--	--	--	--
Octavia	145	132	127	97	94	103	151	142	--	--	--	--	--	--	--
Odell	345	291	322	349	358	420	404	472	403	427	359	--	--	--	--
Offutt AFB CDP	8,901	10,883	8,787	8,445	--	--	--	--	--	--	--	--	--	--	--
Ogallala	4,930	5,095	5,638	4,976	4,250	3,456	3,159	1,631	1,062	643	355	494	114	--	--
Ohiowa	142	146	135	156	195	253	326	394	433	373	319	369	--	--	--
Omaha[1]	390,007	335,719	313,939	346,929	301,598	251,117	223,844	214,006	191,601	124,096	102,555	140,452	30,518	16,083	1,883
Ong	67	69	104	129	128	173	193	250	265	285	--	--	--	--	--
Orchard	391	439	482	467	421	458	493	505	444	532	--	--	--	--	--
Ord	2,269	2,481	2,658	2,439	2,413	2,239	2,240	2,226	2,143	1,960	1,372	1,208	181	--	--
Orleans	425	490	527	592	608	956	815	985	954	942	656	812	409	--	--
Osceola	921	879	975	923	1,013	1,098	1,039	1,054	1,209	1,105	882	947	527	--	--
Oshkosh	887	986	1,057	1,067	1,025	1,124	910	843	707	--	--	--	--	--	--
Osmond	796	774	871	883	719	732	796	750	642	567	501	--	--	--	--
Otoe[6]	217	196	197	204	225	230	298	263	261	196	150	--	--	--	--
Overton	646	547	633	538	523	497	491	600	515	574	255	--	--	--	--
Oxford	876	949	1,109	1,116	1,090	1,270	1,141	1,155	739	593	576	428	--	--	--
O'Neill	3,733	3,852	4,049	3,753	3,181	3,027	2,532	2,019	2,107	2,089	1,107	1,226	57	--	--
Page	157	191	172	177	230	275	335	359	271	--	--	--	--	--	--
Palisade	386	381	401	372	528	694	799	731	527	380	176	102	--	--	--
Palmer[1]	472	434	487	391	418	434	516	588	577	373	--	--	--	--	--
Palmyra	546	545	512	386	377	372	401	344	317	334	301	--	--	--	--
Panama	253	207	160	153	155	168	174	198	210	230	--	--	--	--	--

Place	2000[7]	1990[1]	1980	1970	1960	1950	1940	1930	1920	1910	1900	1890	1880	1870	1860
Papillion[1]	16,363	10,378	6,399	5,606	2,235	1,034	763	718	666	624	594	600	--	--	--
Pawnee City	1,033	1,008	1,156	1,267	1,343	1,606	1,647	1,573	1,595	1,610	1,969	1,550	763	--	--
Paxton	614	536	568	503	566	606	551	507	430	179	--	--	--	--	--
Pender	1,148	1,208	1,318	1,229	1,165	1,167	1,135	1,006	992	804	943	429	--	--	--
Peru[7]	922	1,110	998	1,380	1,151	1,265	1,024	835	783	950	848	624	567	--	--
Petersburg	374	388	381	370	400	508	657	585	501	533	478	--	--	--	--
Phillips	336	316	405	341	192	190	205	221	274	274	186	--	--	--	--
Pickrell	182	201	184	118	130	161	170	183	160	--	--	--	--	--	--
Pierce	1,774	1,615	1,535	1,360	1,216	1,167	1,249	1,271	1,105	1,200	770	563	73	--	--
Pilger	378	361	400	470	491	512	537	578	563	471	250	162	11	--	--
Pine Ridge CDP	14	--	--	--	--	--	--	--	--	--	--	--	--	--	--
Plainview	1,353	1,333	1,483	1,494	1,467	1,427	1,411	1,216	1,199	941	603	375	--	--	--
Platte Center	359	387	367	384	402	422	509	525	464	388	392	302	47	--	--
Plattsmouth[1]	6,887	6,415	6,295	6,371	6,244	4,874	4,268	3,793	4,190	4,287	4,964	8,392	4,175	1,944	474
Pleasant Dale	245	253	259	258	190	163	140	138	221	257	--	--	--	--	--
Pleasanton	360	372	349	261	199	188	235	282	262	252	103	--	--	--	--
Plymouth	477	455	506	424	372	348	434	418	453	438	195	--	--	--	--
Polk	322	345	440	413	433	508	493	532	561	396	--	--	--	--	--
Ponca[1]	1,062	929	1,057	984	924	893	1,003	920	1,014	1,000	1,043	1,009	594	--	--
Potter	390	388	369	356	554	421	387	515	486	--	--	--	--	--	--
Prague	346	282	285	291	372	396	385	421	353	394	324	185	--	--	--
Preston	50	40	45	64	66	81	120	77	113	122	149	--	--	--	--
Primrose	69	69	102	88	117	154	176	210	155	158	--	--	--	--	--
Prosser	94	77	98	70	70	81	99	144	156	163	--	--	--	--	--
Ragan	46	59	71	60	90	102	163	216	222	214	208	--	--	--	--
Ralston	6,314	6,236	5,143	4,731	2,977	1,300	834	809	455	--	--	--	--	--	--
Randolph	955	983	1,106	1,130	1,063	1,029	1,094	1,145	1,338	1,137	850	374	--	--	--
Ravenna	1,341	1,317	1,296	1,356	1,417	1,451	1,429	1,559	1,703	1,359	808	628	--	--	--
Raymond	186	167	179	187	223	196	199	205	249	236	200	--	--	--	--
Red Cloud	1,131	1,204	1,300	1,531	1,525	1,744	1,610	1,519	1,856	1,686	1,554	1,839	677	--	--
Republican City	209	199	231	179	189	580	331	417	424	476	386	428	282	--	--
Reynolds	88	104	125	115	131	166	211	213	208	246	260	271	--	--	--
Richland	89	96	114	123	139	141	160	174	133	156	--	--	--	--	--
Rising City	386	341	392	344	308	374	420	472	460	456	499	610	--	--	--
Riverdale	213	208	204	155	144	134	121	129	--	--	--	--	--	--	--

Place	2000[7]	1990[1]	1980	1970	1960	1950	1940	1930	1920	1910	1900	1890	1880	1870	1860
Riverton	145	162	212	220	303	348	390	328	399	369	327	389	426	--	--
Roca	220	84	130	118	123	105	127	107	133	129	177	191	115	--	--
Rockville[1]	111	122	116	114	153	164	233	241	208	201	158	--	--	--	--
Rogers	95	89	89	95	162	113	121	138	128	155	124	--	--	--	--
Rosalie	194	178	224	204	182	212	250	279	321	147	--	--	--	--	--
Roseland	242	247	254	212	163	154	187	180	243	249	227	--	--	--	--
Royal	75	81	86	86	93	157	193	217	202	--	--	--	--	--	--
Rulo	226	191	261	299	412	639	808	719	744	661	877	786	673	611	--
Rushville	999	1,127	1,217	1,137	1,228	1,266	1,125	1,006	955	633	483	484	--	--	--
Ruskin	195	187	224	229	203	214	223	239	360	339	--	--	--	--	--
St. Edward	796	822	891	853	777	917	893	1,030	1,002	814	625	293	158	--	--
St. Helena	86	87	111	102	63	77	92	83	124	148	151	189	200	--	--
St. Paul	2,218	2,009	2,094	2,026	1,714	1,676	1,571	1,621	1,615	1,336	1,475	1,263	482	--	--
Salem	138	160	221	214	261	341	380	387	373	391	533	504	473	304	--
Santee	302	365	388	--	--	--	--	--	--	--	--	--	--	--	--
Sargent	649	710	828	789	876	818	847	834	1,078	651	250	--	--	--	--
Saronville	61	38	63	74	71	87	124	148	141	--	--	--	--	--	--
Schuyler	5,371	4,052	4,151	3,597	3,096	2,883	2,808	2,588	2,636	2,152	2,157	2,160	1,017	--	--
Scotia	308	318	349	354	350	474	453	474	559	328	267	418	--	--	--
Scottsbluff[1]	14,732	13,711	14,156	14,507	13,377	12,858	12,057	8,465	6,912	1,746	--	--	--	--	--
Scribner	971	950	1,011	1,031	1,021	913	904	1,066	1,021	891	827	664	193	--	--
Seneca	51	78	90	111	160	219	255	272	476	--	--	--	--	--	--
Seward[1]	6,319	5,641	5,713	5,294	4,208	3,154	2,826	2,737	2,368	2,106	1,970	2,108	1,525	--	--
Shelby	690	690	724	647	613	624	627	630	559	503	425	333	--	--	--
Shelton	1,140	954	1,046	1,028	904	1,032	983	927	1,037	1,005	861	706	--	--	--
Shickley	376	360	413	385	371	316	342	389	396	429	372	307	--	--	--
Sholes	24	22	27	22	26	32	72	90	50	--	--	--	--	--	--
Shubert	252	237	267	240	231	295	404	387	397	311	303	--	--	--	--
Sidney	6,282	5,959	6,010	6,403	8,004	4,912	3,388	3,306	2,852	1,185	1,001	--	--	--	--
Silver Creek[1]	441	437	496	483	431	444	421	464	583	379	291	--	--	--	--
Smithfield	68	53	68	58	85	102	158	165	229	190	--	--	--	--	--
Snyder	318	280	387	383	325	369	395	458	359	314	229	--	--	--	--
South Bend	86	93	107	86	86	100	100	99	143	125	141	132	232	--	--
South Sioux City	11,925	9,677	9,339	7,920	7,200	5,557	4,556	3,927	2,402	1,196	889	603	--	--	--
Spalding	537	592	645	676	683	713	830	839	878	637	148	--	--	--	--

Place	2000[7]	1990[1]	1980	1970	1960	1950	1940	1930	1920	1910	1900	1890	1880	1870	1860
Spencer	541	536	596	606	671	540	635	653	728	671	135	--	--	--	--
Sprague	146	157	168	119	120	110	121	135	112	--	--	--	--	--	--
Springfield	1,450	1,426	782	795	506	377	370	419	413	463	400	--	--	--	--
Springview	244	304	326	260	281	298	347	307	354	216	188	--	--	--	--
Stamford	202	188	214	207	220	265	260	297	302	301	--	--	--	--	--
Stanton	1,627	1,549	1,603	1,363	1,317	1,403	1,526	1,479	1,487	1,342	1,052	857	248	--	--
Staplehurst	270	281	306	227	240	224	234	254	235	228	211	--	--	--	--
Stapleton	301	299	340	311	359	363	399	431	401	--	--	--	--	--	--
Steele City	84	101	137	176	173	214	291	295	300	300	313	380	375	--	--
Steinauer	74	92	108	118	124	141	207	172	213	248	213	--	--	--	--
Stella	220	248	289	282	262	324	396	385	449	430	498	399	--	--	--
Sterling	507	451	526	476	471	547	640	702	804	714	782	N/A	560	--	--
Stockham	60	64	68	65	69	82	197	211	239	189	169	211	--	--	--
Stockville	36	32	45	61	91	181	238	186	196	232	269	227	--	--	--
Strang	32	42	59	47	68	100	110	153	175	238	234	269	--	--	--
Stratton	396	427	499	481	492	628	630	663	509	367	225	326	--	--	--
Stromsburg	1,232	1,241	1,290	1,215	1,244	1,231	1,127	1,320	1,361	1,355	1,154	--	--	--	--
Stuart	625	650	641	561	794	785	760	763	739	467	382	245	--	--	--
Sumner	237	210	254	222	254	267	296	297	345	321	210	--	--	--	--
Superior	2,055	2,397	2,502	2,779	2,935	3,227	2,650	3,044	2,719	2,106	1,577	1,614	458	--	--
Surprise	44	55	60	77	79	120	228	257	279	323	--	--	--	--	--
Sutherland	1,129	1,032	1,238	840	867	856	862	753	651	447	--	--	--	--	--
Sutton	1,447	1,353	1,416	1,361	1,252	1,353	1,403	1,540	1,603	1,702	1,365	1,541	--	--	--
Swanton	106	145	131	160	190	203	233	238	276	285	266	184	--	--	--
Syracuse	1,762	1,646	1,638	1,562	1,261	1,097	982	947	889	842	861	728	510	--	--
Table Rock	264	308	393	429	422	513	562	673	750	814	852	673	--	--	--
Talmage	268	246	246	285	361	398	423	474	525	461	489	429	--	--	--
Tarnov	63	61	63	63	70	74	98	82	128	121	--	--	--	--	--
Taylor	207	186	278	240	280	311	349	272	251	--	--	--	--	--	--
Tecumseh	1,716	1,702	1,926	2,058	1,887	1,930	2,104	1,829	1,688	1,748	2,005	1,654	1,268	--	--
Tekamah	1,892	1,852	1,886	1,848	1,788	1,914	1,925	1,804	1,811	1,524	1,597	1,244	776	122	--
Terrytown	646	656	727	747	164	228	--	--	--	--	--	--	--	--	--
Thayer	71	64	70	78	78	90	135	192	168	--	--	--	--	--	--
Thedford	211	243	313	303	303	275	288	270	260	--	--	--	--	--	--
Thurston[1]	125	115	139	117	140	156	221	236	204	112	--	--	--	--	--

Place	2000[7]	1990[1]	1980	1970	1960	1950	1940	1930	1920	1910	1900	1890	1880	1870	1860
Tilden	1,078	895	1,012	947	917	1,033	984	1,106	1,101	901	533	--	--	--	--
Tobias	158	127	138	124	202	240	316	402	357	445	672	539	--	--	--
Trenton	507	656	796	770	914	1,239	920	865	592	497	329	267	--	--	--
Trumbull	212	225	216	220	173	150	126	181	236	--	--	--	--	--	--
Uehling	275	273	273	249	231	250	253	297	267	228	--	--	--	--	--
Ulysses	276	256	270	312	357	374	429	492	460	551	563	621	305	--	--
Unadilla	342	294	291	271	254	216	223	194	227	209	243	195	178	--	--
Union	260	299	307	275	303	277	364	316	292	302	282	--	--	--	--
Upland	179	169	192	205	237	251	317	367	433	390	281	--	--	--	--
Utica	844	718	689	602	564	550	539	566	571	520	487	466	194	--	--
Valentine	2,820	2,826	2,829	2,662	2,875	2,700	2,188	1,672	1,596	1,098	811	--	--	--	--
Valley	1,788	1,775	1,716	1,595	1,452	1,113	985	1,039	764	810	534	378	42	--	--
Valparaiso	563	481	484	415	394	392	403	523	599	560	614	515	300	--	--
Venango	175	192	230	218	227	233	214	286	285	--	--	--	--	--	--
Verdel	58	59	72	74	123	142	108	155	162	162	--	--	--	--	--
Verdigre	519	607	617	570	584	570	556	618	528	403	200	207	--	--	--
Verdon	223	242	278	265	267	366	397	355	347	406	340	253	--	--	--
Virginia	67	94	90	83	88	113	144	157	116	154	--	--	--	--	--
Waco	256	211	225	214	166	180	203	266	297	293	310	278	--	--	--
Wahoo	3,942	3,681	3,555	3,835	3,610	3,128	2,648	2,689	2,338	2,168	2,100	2,006	1,064	--	--
Wakefield[1]	1,411	1,147	1,125	1,160	1,068	1,027	961	1,112	1,114	861	755	--	--	--	--
Wallace	329	308	349	241	293	361	335	406	327	175	130	--	--	--	--
Walthill	909	747	847	897	844	958	1,204	1,162	1,145	810	--	--	--	--	--
Washington	126	125	113	76	44	55	84	76	117	--	--	--	--	--	--
Waterbury	89	95	92	81	81	141	164	204	190	199	--	--	--	--	--
Waterloo	459	479	450	455	516	382	381	432	431	402	345	272	164	--	--
Wauneta	625	675	746	738	794	926	770	793	572	327	181	--	--	--	--
Wausa	636	598	647	720	724	708	732	754	688	604	441	--	--	--	--
Waverly	2,448	1,869	1,726	1,152	511	310	306	315	334	297	266	N/A	132	--	--
Wayne	5,583	5,142	5,240	5,379	4,217	3,595	2,719	2,381	2,115	2,140	2,119	1,178	--	--	--
Weeping Water	1,103	1,008	1,109	1,143	1,048	1,070	1,139	1,029	1,084	1,067	1,156	1,350	317	--	--
Wellfleet	76	63	83	51	67	93	111	178	--	--	--	--	--	--	--
West Point	3,660	3,250	3,609	3,385	2,921	2,658	2,510	2,225	2,002	1,776	1,890	1,842	1,009	520	14
Western	287	264	336	344	351	434	437	511	427	499	412	397	--	--	--
Weston	310	299	286	285	340	345	371	365	372	432	426	341	53	--	--

Place	2000[7]	1990[1]	1980	1970	1960	1950	1940	1930	1920	1910	1900	1890	1880	1870	1860
Whitney	87	38	72	82	98	132	154	177	--	--	--	--	--	--	--
Wilber	1,761	1,527	1,624	1,483	1,358	1,356	1,355	1,352	1,255	1,219	1,054	1,226	710	--	--
Wilcox	360	349	379	280	260	296	310	343	358	382	266	250	--	--	--
Wilsonville	118	136	189	266	289	327	382	489	470	385	296	--	--	--	--
Winnebago	768	705	902	675	682	684	800	653	648	399	--	--	--	--	--
Winnetoon	70	59	82	84	85	120	141	159	208	220	--	--	--	--	--
Winside	468	434	439	453	416	454	451	483	488	450	400	130	--	--	--
Winslow	104	140	143	145	136	138	130	156	154	99	--	--	--	--	--
Wisner	1,270	1,253	1,335	1,315	1,192	1,233	1,256	1,327	1,210	1,081	963	610	282	--	--
Wolbach	287	280	301	366	382	442	523	501	589	563	--	--	--	--	--
Wood Lake	72	59	89	117	197	238	323	293	323	198	--	--	--	--	--
Wood River	1,204	1,156	1,334	1,147	828	858	829	751	820	796	589	481	--	--	--
Wymore	1,656	1,611	1,841	1,790	1,975	2,258	2,457	2,680	2,592	2,613	2,626	2,420	--	--	--
Wynot	191	213	222	226	209	233	416	348	368	258	--	--	--	--	--
York[1]	8,081	7,940	7,723	6,778	6,173	6,178	5,383	5,712	5,388	6,235	5,132	3,405	1,259	--	--
Yutan	1,216	626	631	507	335	287	268	313	300	353	263	168	--	--	--

CDP refers to Census Designated Place

[1] The 1990 population totals for Beatrice, Bellevue, Cedar Rapids, Dixon, Elba, Falls City, Grand Island, Gross, Hartington, Herman, Lexington, Malcolm, Marquette, Niobrara, Omaha, Palmer, Papillion, Plattsmouth, Ponca, Rockville, Scottsbluff, Seward, Silver Creek, Thurston, Wakefield, and York are corrected counts. The Census Bureau issued corrected population counts for these areas after the original 1990 counts and associated data products were published. Other detailed population tabulations were not revised to reflect the corrections, so the final counts reported here will differ slightly from the population totals in other tabulations.

[2] Farwell formerly known as Posen.

[3] Garland formerly known as Germantown.

[4] Giltner formerly known as Huntington.

[5] Howard City also known as Boelus.

[6] Otoe formerly known as Berlin.

[7] The original 2000 Census count was revised for Beatrice, Hickman, McCook, and Peru. The revised count is listed. See note 1 also.

Table 16: Number and Percentage of Places, Total Population and Percentage of Population in Places by Size of Place: 1860-2000
Source: Decennial Censuses, U.S. Census Bureau

	City Size	2000	1990	1980	1970	1960	1950	1940	1930	1920	1910	1900	1890	1880	1870	1860
Number	< 100	87	80	66	69	60	43	18	14	6	4	3	1	20	0	2
	100-249	122	129	130	139	142	142	144	128	115	89	73	44	29	2	0
	250-499	120	120	121	122	130	135	153	161	170	165	135	85	33	3	2
	500-999	92	89	88	81	85	91	102	109	106	99	82	58	21	5	0
	1,000-2,499	66	67	77	72	68	74	69	73	76	61	42	39	15	3	2
	2,500-4,999	16	17	18	18	19	21	19	17	15	11	11	6	5	0	0
	5,000-9,999	17	18	20	18	13	9	8	9	9	9	7	4	0	1	0
	10,000-49,999	15	12	10	10	9	8	7	6	3	2	1	3	2	1	0
	50,000+	2	2	2	2	2	2	2	2	2	1	1	2	0	0	0
	Total places	537	534	532	531	528	525	522	519	502	441	355	242	125	15	6
Percent	< 100	16.2	15.0	12.4	13.0	11.4	8.2	3.4	2.7	1.2	0.9	0.8	0.4	16.0	0.0	33.3
	100-249	22.7	24.2	24.4	26.2	26.9	27.0	27.6	24.7	22.9	20.2	20.6	18.2	23.2	13.3	0.0
	250-499	22.3	22.5	22.7	23.0	24.6	25.7	29.3	31.0	33.9	37.4	38.0	35.1	26.4	20.0	33.3
	500-999	17.1	16.7	16.5	15.3	16.1	17.3	19.5	21.0	21.1	22.4	23.1	24.0	16.8	33.3	0.0
	1,000-2,499	12.3	12.5	14.5	13.6	12.9	14.1	13.2	14.1	15.1	13.8	11.8	16.1	12.0	20.0	33.3
	2,500-4,999	3.0	3.2	3.4	3.4	3.6	4.0	3.6	3.3	3.0	2.5	3.1	2.5	4.0	0.0	0.0
	5,000-9,999	3.2	3.4	3.8	3.4	2.5	1.7	1.5	1.7	1.8	2.0	2.0	1.7	0.0	6.7	0.0
	10,000-49,999	2.8	2.2	1.9	1.9	1.7	1.5	1.3	1.2	0.6	0.5	0.3	1.2	1.6	6.7	0.0
	50,000+	0.4	0.4	0.4	0.4	0.4	0.4	0.4	0.4	0.4	0.2	0.3	0.8	0.0	0.0	0.0
Popu-lation	< 100	5,176	4,612	4,095	4,339	3,947	3,108	1,453	1,133	499	352	219	68	1,064	0	72
	100-249	20,600	21,438	21,672	23,414	23,988	24,159	25,086	22,827	20,306	16,772	13,882	7,925	4,954	358	0
	250-499	41,774	42,216	43,003	43,514	46,035	47,571	56,148	59,093	62,659	60,523	47,346	30,574	12,273	1,098	899
	500-999	68,101	65,284	62,831	58,052	60,902	63,493	74,155	78,213	73,834	68,502	57,599	39,806	13,517	2,917	0
	1,000-2,499	98,665	98,125	110,432	103,704	100,459	110,570	105,997	107,172	112,977	91,238	62,967	61,909	21,832	4,444	3,805
	2,500-4,999	57,984	60,459	63,876	66,119	67,237	74,594	61,412	52,280	49,935	35,478	35,973	17,863	17,151	0	0
	5,000-9,999	116,544	126,371	139,475	114,448	86,897	60,726	54,912	62,216	65,035	61,670	48,004	30,749	0	6,050	0
	10,000-49,999	320,332	252,213	211,508	198,455	149,871	121,209	91,996	78,013	36,060	54,299	40,169	39,361	43,521	16,083	0
	50,000+	615,588	527,691	485,871	496,447	430,119	350,001	305,828	289,939	246,549	124,096	102,555	195,606	0	0	0
	Total in places	1,344,764	1,198,409	1,142,763	1,108,492	969,455	855,431	776,987	750,886	667,854	512,930	408,714	423,861	114,312	30,950	4,776
Percent	< 100	0.4	0.4	0.4	0.4	0.4	0.4	0.2	0.2	0.1	0.1	0.1	0.0	0.9	0.0	1.5
	100-249	1.5	1.8	1.9	2.1	2.5	2.8	3.2	3.0	3.0	3.3	3.4	1.9	4.3	1.2	0.0
	250-499	3.1	3.5	3.8	3.9	4.7	5.6	7.2	7.9	9.4	11.8	11.6	7.2	10.7	3.5	18.8
	500-999	5.1	5.4	5.5	5.2	6.3	7.4	9.5	10.4	11.1	13.4	14.1	9.4	11.8	9.4	0.0
	1,000-2,499	7.3	8.2	9.7	9.4	10.4	12.9	13.6	14.3	16.9	17.8	15.4	14.6	19.1	14.4	79.7
	2,500-4,999	4.3	5.0	5.6	6.0	6.9	8.7	7.9	7.0	7.5	6.9	8.8	4.2	15.0	0.0	0.0
	5,000-9,999	8.7	10.5	12.2	10.3	9.0	7.1	7.1	8.3	9.7	12.0	11.7	7.3	0.0	19.5	0.0
	10,000-49,999	23.8	21.0	18.5	17.9	15.5	14.2	11.8	10.4	5.4	10.6	9.8	9.3	38.1	52.0	0.0
	50,000+	45.8	44.0	42.5	44.8	44.4	40.9	39.4	38.6	36.9	24.2	25.1	46.1	0.0	0.0	0.0

Figure 7: Percentage of Cities and Towns by Size Category: Various Censuses

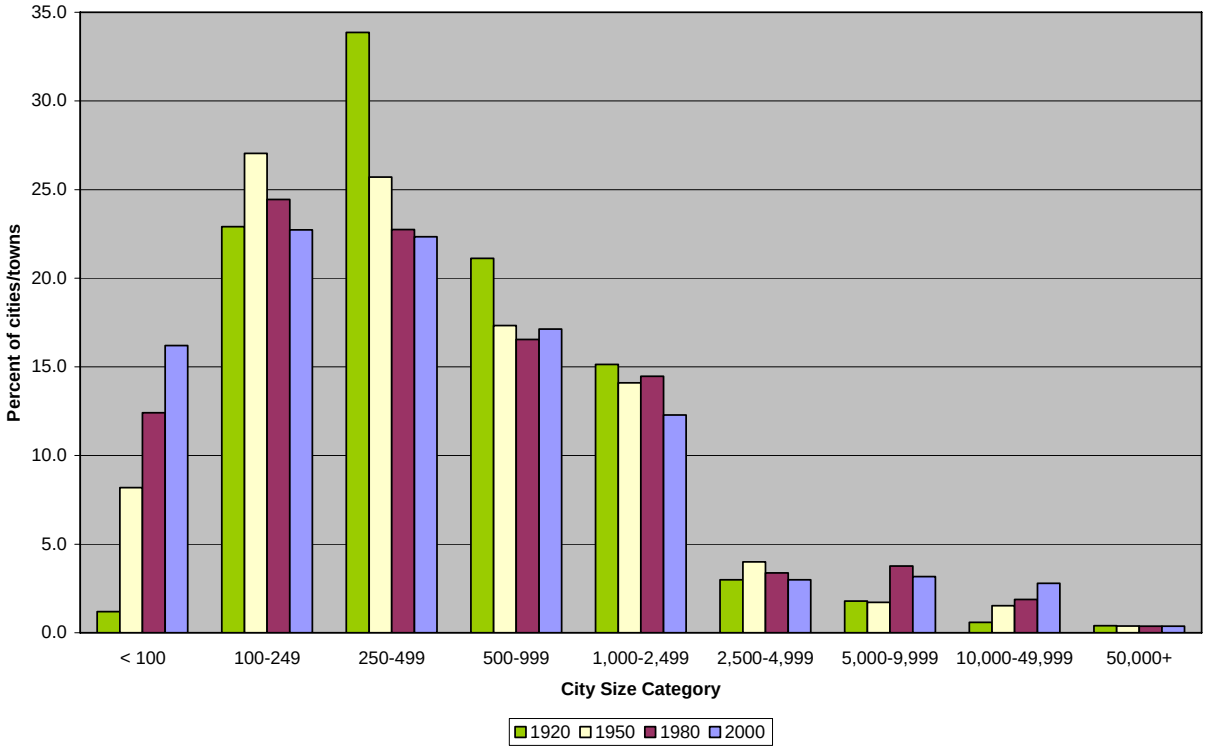
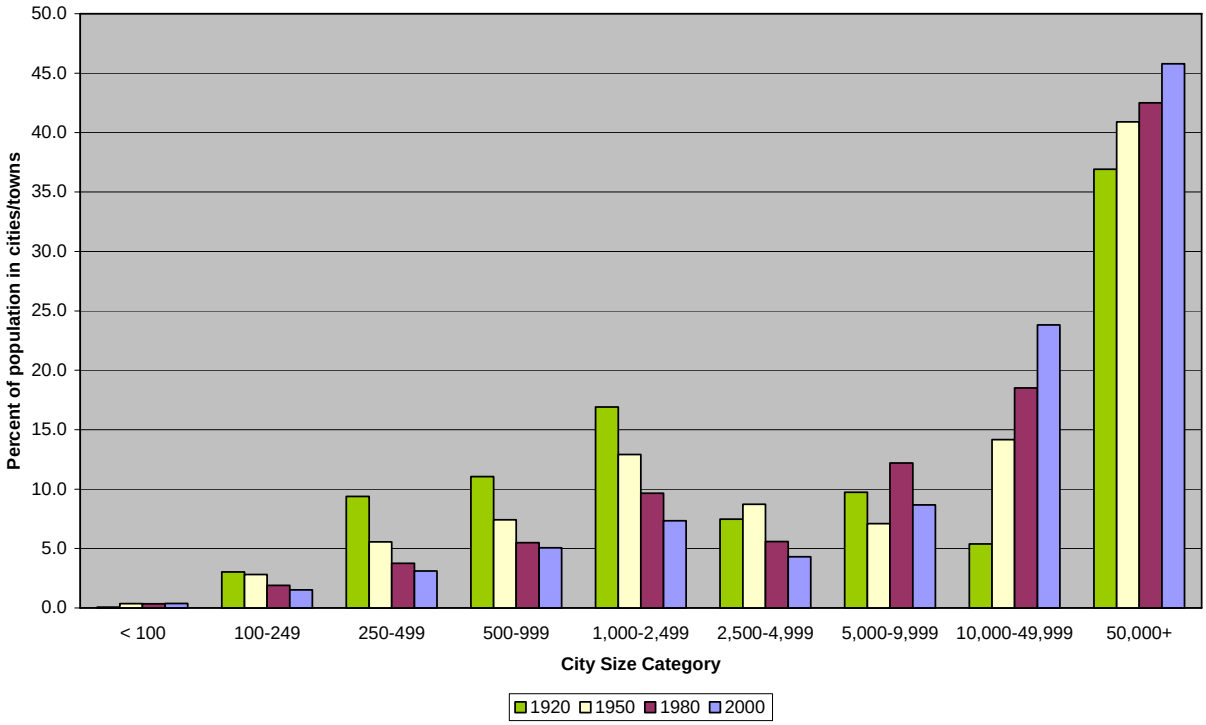
Figure 8: Percentage of the Population Residing in Cities and Towns by Size Category: Various Censuses